

**NOTICE!!**

**These documents have been scanned!**

**Do not place un-scanned documents beneath this notice!**

**Do not remove this notice from this file!**

GPO Jacket No. 560-102  
Print Order 61540  
Rise Business Services, LLC  
Job=AZ15 5/10/2019



Box Number= AZ15034



Claim Begin-End: AMC426407-AMC426584

1 Initial Receipt



AZ15034-11

AMC426152-AMC428464



**United States Department of the Interior**  
**Bureau of Land Management**  
 LANDS/RECREATION & PLANNING  
 ONE N CENTRAL AVE  
 PHOENIX, AZ 85004 -2203  
 Phone: 602-417-9200



Receipt

No:

2959186

**Transaction #:** 3047201**Date of Transaction:** 01/31/2014

CUSTOMER:

PARADIGM AZ LLC  
 C/O ERWIN & THOMPSON LLP  
 PO BOX 40817  
 RENO,NV 89504 US

LINE #	QTY	DESCRIPTION	REMARKS	UNIT PRICE	TOTAL
		LOCATABLE MINERALS / MINING CLAIMS- NEW,UNADJUD, ONE OR MORE AUTH NOS / NEW MINING CLAIM LOCATION FEE \$34 <b>CASES:</b> AMC426407/\$34.00, AMC426408/\$34.00, AMC426409/\$34.00, AMC426410/\$34.00, AMC426411/\$34.00, AMC426412/\$34.00, AMC426413/\$34.00, AMC426414/\$34.00, AMC426415/\$34.00, AMC426416/\$34.00, AMC426417/\$34.00, AMC426418/\$34.00, AMC426419/\$34.00, AMC426420/\$34.00, AMC426421/\$34.00, AMC426422/\$34.00, AMC426423/\$34.00, AMC426424/\$34.00, AMC426425/\$34.00, AMC426426/\$34.00, AMC426427/\$34.00, AMC426428/\$34.00, AMC426429/\$34.00, AMC426430/\$34.00, AMC426431/\$34.00, AMC426432/\$34.00, AMC426433/\$34.00, AMC426434/\$34.00, AMC426435/\$34.00, AMC426436/\$34.00, AMC426437/\$34.00, AMC426438/\$34.00, AMC426439/\$34.00, AMC426440/\$34.00, AMC426441/\$34.00, AMC426442/\$34.00, AMC426443/\$34.00, AMC426444/\$34.00, AMC426445/\$34.00, AMC426446/\$34.00, AMC426447/\$34.00, AMC426448/\$34.00, AMC426449/\$34.00, AMC426450/\$34.00, AMC426451/\$34.00, AMC426452/\$34.00, AMC426453/\$34.00, AMC426454/\$34.00, AMC426455/\$34.00, AMC426456/\$34.00, AMC426457/\$34.00, AMC426458/\$34.00, AMC426459/\$34.00, AMC426460/\$34.00,			



1	178.00	AMC426461/\$34.00, AMC426462/\$34.00, AMC426463/\$34.00, AMC426464/\$34.00, AMC426465/\$34.00, AMC426466/\$34.00, AMC426467/\$34.00, AMC426468/\$34.00, AMC426469/\$34.00, AMC426470/\$34.00, AMC426471/\$34.00, AMC426472/\$34.00, AMC426473/\$34.00, AMC426474/\$34.00, AMC426475/\$34.00, AMC426476/\$34.00, AMC426477/\$34.00, AMC426478/\$34.00, AMC426479/\$34.00, AMC426480/\$34.00, AMC426481/\$34.00, AMC426482/\$34.00, AMC426483/\$34.00, AMC426484/\$34.00, AMC426485/\$34.00, AMC426486/\$34.00, AMC426487/\$34.00, AMC426488/\$34.00, AMC426489/\$34.00, AMC426490/\$34.00, AMC426491/\$34.00, AMC426492/\$34.00, AMC426493/\$34.00, AMC426494/\$34.00, AMC426495/\$34.00, AMC426496/\$34.00, AMC426497/\$34.00, AMC426498/\$34.00, AMC426499/\$34.00, AMC426500/\$34.00, AMC426501/\$34.00, AMC426502/\$34.00, AMC426503/\$34.00, AMC426504/\$34.00, AMC426505/\$34.00, AMC426506/\$34.00, AMC426507/\$34.00, AMC426508/\$34.00, AMC426509/\$34.00, AMC426510/\$34.00, AMC426511/\$34.00, AMC426512/\$34.00, AMC426513/\$34.00, AMC426514/\$34.00, AMC426515/\$34.00, AMC426516/\$34.00, AMC426517/\$34.00, AMC426518/\$34.00, AMC426519/\$34.00, AMC426520/\$34.00, AMC426521/\$34.00, AMC426522/\$34.00, AMC426523/\$34.00, AMC426524/\$34.00, AMC426525/\$34.00, AMC426526/\$34.00, AMC426527/\$34.00, AMC426528/\$34.00, AMC426529/\$34.00, AMC426530/\$34.00, AMC426531/\$34.00, AMC426532/\$34.00, AMC426533/\$34.00, AMC426534/\$34.00, AMC426535/\$34.00, AMC426536/\$34.00, AMC426537/\$34.00, AMC426538/\$34.00, AMC426539/\$34.00, AMC426540/\$34.00, AMC426541/\$34.00, AMC426542/\$34.00, AMC426543/\$34.00, AMC426544/\$34.00, AMC426545/\$34.00, AMC426546/\$34.00, AMC426547/\$34.00, AMC426548/\$34.00, AMC426549/\$34.00, AMC426550/\$34.00, AMC426551/\$34.00, AMC426552/\$34.00, AMC426553/\$34.00, AMC426554/\$34.00, AMC426555/\$34.00, AMC426556/\$34.00, AMC426557/\$34.00, AMC426558/\$34.00, AMC426559/\$34.00, AMC426560/\$34.00,	- n/a -	6052.00
---	--------	--	---------	---------



		AMC426561/\$34.00, AMC426562/\$34.00, AMC426563/\$34.00, AMC426564/\$34.00, AMC426565/\$34.00, AMC426566/\$34.00, AMC426567/\$34.00, AMC426568/\$34.00, AMC426569/\$34.00, AMC426570/\$34.00, AMC426571/\$34.00, AMC426572/\$34.00, AMC426573/\$34.00, AMC426574/\$34.00, AMC426575/\$34.00, AMC426576/\$34.00, AMC426577/\$34.00, AMC426578/\$34.00, AMC426579/\$34.00, AMC426580/\$34.00, AMC426581/\$34.00, AMC426582/\$34.00, AMC426583/\$34.00, AMC426584/\$34.00			
2		LOCATABLE MINERALS / MINING CLAIMS- NEW, UNADJUD, ONE OR MORE AUTH NOS / NEW MINING CLAIM PROCESSING FEE <b>CASES:</b> AMC426407/\$20.00, AMC426408/\$20.00, AMC426409/\$20.00, AMC426410/\$20.00, AMC426411/\$20.00, AMC426412/\$20.00, AMC426413/\$20.00, AMC426414/\$20.00, AMC426415/\$20.00, AMC426416/\$20.00, AMC426417/\$20.00, AMC426418/\$20.00, AMC426419/\$20.00, AMC426420/\$20.00, AMC426421/\$20.00, AMC426422/\$20.00, AMC426423/\$20.00, AMC426424/\$20.00, AMC426425/\$20.00, AMC426426/\$20.00, AMC426427/\$20.00, AMC426428/\$20.00, AMC426429/\$20.00, AMC426430/\$20.00, AMC426431/\$20.00, AMC426432/\$20.00, AMC426433/\$20.00, AMC426434/\$20.00, AMC426435/\$20.00, AMC426436/\$20.00, AMC426437/\$20.00, AMC426438/\$20.00, AMC426439/\$20.00, AMC426440/\$20.00, AMC426441/\$20.00, AMC426442/\$20.00, AMC426443/\$20.00, AMC426444/\$20.00, AMC426445/\$20.00, AMC426446/\$20.00, AMC426447/\$20.00, AMC426448/\$20.00, AMC426449/\$20.00, AMC426450/\$20.00, AMC426451/\$20.00, AMC426452/\$20.00, AMC426453/\$20.00, AMC426454/\$20.00, AMC426455/\$20.00, AMC426456/\$20.00, AMC426457/\$20.00, AMC426458/\$20.00, AMC426459/\$20.00, AMC426460/\$20.00, AMC426461/\$20.00, AMC426462/\$20.00, AMC426463/\$20.00, AMC426464/\$20.00, AMC426465/\$20.00, AMC426466/\$20.00, AMC426467/\$20.00, AMC426468/\$20.00, AMC426469/\$20.00, AMC426470/\$20.00, AMC426471/\$20.00, AMC426472/\$20.00, AMC426473/\$20.00, AMC426474/\$20.00, AMC426475/\$20.00, AMC426476/\$20.00,			



178.00

AMC426477/\$20.00, AMC426478/\$20.00,  
AMC426479/\$20.00, AMC426480/\$20.00,  
AMC426481/\$20.00, AMC426482/\$20.00,  
AMC426483/\$20.00, AMC426484/\$20.00,  
AMC426485/\$20.00, AMC426486/\$20.00,  
AMC426487/\$20.00, AMC426488/\$20.00,  
AMC426489/\$20.00, AMC426490/\$20.00,  
AMC426491/\$20.00, AMC426492/\$20.00,  
AMC426493/\$20.00, AMC426494/\$20.00,  
AMC426495/\$20.00, AMC426496/\$20.00,  
AMC426497/\$20.00, AMC426498/\$20.00,  
AMC426499/\$20.00, AMC426500/\$20.00,  
AMC426501/\$20.00, AMC426502/\$20.00,  
AMC426503/\$20.00, AMC426504/\$20.00,  
AMC426505/\$20.00, AMC426506/\$20.00,  
AMC426507/\$20.00, AMC426508/\$20.00,  
AMC426509/\$20.00, AMC426510/\$20.00,  
AMC426511/\$20.00, AMC426512/\$20.00,  
AMC426513/\$20.00, AMC426514/\$20.00,  
AMC426515/\$20.00, AMC426516/\$20.00,  
AMC426517/\$20.00, AMC426518/\$20.00,  
AMC426519/\$20.00, AMC426520/\$20.00,  
AMC426521/\$20.00, AMC426522/\$20.00,  
AMC426523/\$20.00, AMC426524/\$20.00,  
AMC426525/\$20.00, AMC426526/\$20.00,  
AMC426527/\$20.00, AMC426528/\$20.00,  
AMC426529/\$20.00, AMC426530/\$20.00,  
AMC426531/\$20.00, AMC426532/\$20.00,  
AMC426533/\$20.00, AMC426534/\$20.00,  
AMC426535/\$20.00, AMC426536/\$20.00,  
AMC426537/\$20.00, AMC426538/\$20.00,  
AMC426539/\$20.00, AMC426540/\$20.00,  
AMC426541/\$20.00, AMC426542/\$20.00,  
AMC426543/\$20.00, AMC426544/\$20.00,  
AMC426545/\$20.00, AMC426546/\$20.00,  
AMC426547/\$20.00, AMC426548/\$20.00,  
AMC426549/\$20.00, AMC426550/\$20.00,  
AMC426551/\$20.00, AMC426552/\$20.00,  
AMC426553/\$20.00, AMC426554/\$20.00,  
AMC426555/\$20.00, AMC426556/\$20.00,  
AMC426557/\$20.00, AMC426558/\$20.00,  
AMC426559/\$20.00, AMC426560/\$20.00,  
AMC426561/\$20.00, AMC426562/\$20.00,  
AMC426563/\$20.00, AMC426564/\$20.00,  
AMC426565/\$20.00, AMC426566/\$20.00,  
AMC426567/\$20.00, AMC426568/\$20.00,  
AMC426569/\$20.00, AMC426570/\$20.00,  
AMC426571/\$20.00, AMC426572/\$20.00,  
AMC426573/\$20.00, AMC426574/\$20.00,  
AMC426575/\$20.00, AMC426576/\$20.00,

- n/a -

3560.00



		AMC426577/\$20.00, AMC426578/\$20.00, AMC426579/\$20.00, AMC426580/\$20.00, AMC426581/\$20.00, AMC426582/\$20.00, AMC426583/\$20.00, AMC426584/\$20.00			
3	178.00	LOCATABLE MINERALS / MINING CLAIMS- NEW,UNADJUD, ONE OR MORE AUTH NOS / NEW MINING CLAIM MAINT FEE \$140 <b>CASES:</b> AMC426407/\$140.00, AMC426408/\$140.00, AMC426409/\$140.00, AMC426410/\$140.00, AMC426411/\$140.00, AMC426412/\$140.00, AMC426413/\$140.00, AMC426414/\$140.00, AMC426415/\$140.00, AMC426416/\$140.00, AMC426417/\$140.00, AMC426418/\$140.00, AMC426419/\$140.00, AMC426420/\$140.00, AMC426421/\$140.00, AMC426422/\$140.00, AMC426423/\$140.00, AMC426424/\$140.00, AMC426425/\$140.00, AMC426426/\$140.00, AMC426427/\$140.00, AMC426428/\$140.00, AMC426429/\$140.00, AMC426430/\$140.00, AMC426431/\$140.00, AMC426432/\$140.00, AMC426433/\$140.00, AMC426434/\$140.00, AMC426435/\$140.00, AMC426436/\$140.00, AMC426437/\$140.00, AMC426438/\$140.00, AMC426439/\$140.00, AMC426440/\$140.00, AMC426441/\$140.00, AMC426442/\$140.00, AMC426443/\$140.00, AMC426444/\$140.00, AMC426445/\$140.00, AMC426446/\$140.00, AMC426447/\$140.00, AMC426448/\$140.00, AMC426449/\$140.00, AMC426450/\$140.00, AMC426451/\$140.00, AMC426452/\$140.00, AMC426453/\$140.00, AMC426454/\$140.00, AMC426455/\$140.00, AMC426456/\$140.00, AMC426457/\$140.00, AMC426458/\$140.00, AMC426459/\$140.00, AMC426460/\$140.00, AMC426461/\$140.00, AMC426462/\$140.00, AMC426463/\$140.00, AMC426464/\$140.00, AMC426465/\$140.00, AMC426466/\$140.00, AMC426467/\$140.00, AMC426468/\$140.00, AMC426469/\$140.00, AMC426470/\$140.00, AMC426471/\$140.00, AMC426472/\$140.00, AMC426473/\$140.00, AMC426474/\$140.00, AMC426475/\$140.00, AMC426476/\$140.00, AMC426477/\$140.00, AMC426478/\$140.00, AMC426479/\$140.00, AMC426480/\$140.00, AMC426481/\$140.00, AMC426482/\$140.00, AMC426483/\$140.00, AMC426484/\$140.00, AMC426485/\$140.00, AMC426486/\$140.00, AMC426487/\$140.00, AMC426488/\$140.00, AMC426489/\$140.00, AMC426490/\$140.00, AMC426491/\$140.00, AMC426492/\$140.00,	- n/a -	24920.00	



AMC426493/\$140.00, AMC426494/\$140.00,  
AMC426495/\$140.00, AMC426496/\$140.00,  
AMC426497/\$140.00, AMC426498/\$140.00,  
AMC426499/\$140.00, AMC426500/\$140.00,  
AMC426501/\$140.00, AMC426502/\$140.00,  
AMC426503/\$140.00, AMC426504/\$140.00,  
AMC426505/\$140.00, AMC426506/\$140.00,  
AMC426507/\$140.00, AMC426508/\$140.00,  
AMC426509/\$140.00, AMC426510/\$140.00,  
AMC426511/\$140.00, AMC426512/\$140.00,  
AMC426513/\$140.00, AMC426514/\$140.00,  
AMC426515/\$140.00, AMC426516/\$140.00,  
AMC426517/\$140.00, AMC426518/\$140.00,  
AMC426519/\$140.00, AMC426520/\$140.00,  
AMC426521/\$140.00, AMC426522/\$140.00,  
AMC426523/\$140.00, AMC426524/\$140.00,  
AMC426525/\$140.00, AMC426526/\$140.00,  
AMC426527/\$140.00, AMC426528/\$140.00,  
AMC426529/\$140.00, AMC426530/\$140.00,  
AMC426531/\$140.00, AMC426532/\$140.00,  
AMC426533/\$140.00, AMC426534/\$140.00,  
AMC426535/\$140.00, AMC426536/\$140.00,  
AMC426537/\$140.00, AMC426538/\$140.00,  
AMC426539/\$140.00, AMC426540/\$140.00,  
AMC426541/\$140.00, AMC426542/\$140.00,  
AMC426543/\$140.00, AMC426544/\$140.00,  
AMC426545/\$140.00, AMC426546/\$140.00,  
AMC426547/\$140.00, AMC426548/\$140.00,  
AMC426549/\$140.00, AMC426550/\$140.00,  
AMC426551/\$140.00, AMC426552/\$140.00,  
AMC426553/\$140.00, AMC426554/\$140.00,  
AMC426555/\$140.00, AMC426556/\$140.00,  
AMC426557/\$140.00, AMC426558/\$140.00,  
AMC426559/\$140.00, AMC426560/\$140.00,  
AMC426561/\$140.00, AMC426562/\$140.00,  
AMC426563/\$140.00, AMC426564/\$140.00,  
AMC426565/\$140.00, AMC426566/\$140.00,  
AMC426567/\$140.00, AMC426568/\$140.00,  
AMC426569/\$140.00, AMC426570/\$140.00,  
AMC426571/\$140.00, AMC426572/\$140.00,  
AMC426573/\$140.00, AMC426574/\$140.00,  
AMC426575/\$140.00, AMC426576/\$140.00,  
AMC426577/\$140.00, AMC426578/\$140.00,  
AMC426579/\$140.00, AMC426580/\$140.00,  
AMC426581/\$140.00, AMC426582/\$140.00,  
AMC426583/\$140.00, AMC426584/\$140.00

**TOTAL: \$34,532.00**

PAYMENT INFORMATION

1	AMOUNT:	34532.00	POSTMARKED:	01/29/2014
	TYPE:	CHECK	RECEIVED:	01/30/2014
	CHECK NO:	5132		
	NAME:	GIS LAND SERVICES 241 RIDGE ST SUITE 250 RENO NV 89501 US		

REMARKS

This receipt was generated by the automated BLM Collections and Billing System and is a paper representation of a portion of the official electronic record contained therein.



**NOTICE!!**

**These documents have been scanned!**

**Do not place un-scanned documents beneath this notice!**

**Do not remove this notice from this file!**

GPO Jacket No. 560-102  
Print Order 61540  
Rise Business Services, LLC  
Job=AZ15 5/10/2019




Box Number= AZ15034



Claim Begin-End: AMC426407-AMC426584

2 Correspondence



AZ15034-11

AMC426152-AMC428464

**SENDER: COMPLETE THIS SECTION**

- Complete items 1, 2, and 3. Also complete item 4 if Restricted Delivery is desired.
- Print your name and address on the reverse so that we can return the card to you.
- Attach this card to the back of the mailpiece, or on the front if space permits.

**1. Article Addressed to:**

PARADIGM AZ LLC  
C/O ERWIN & THOMPSON LLP  
PO BOX 40817  
RENO NV 89504-4817  
9310/RM/AMC426407

**2. Article Number**

(Transfer from service label)

PS Form 3811, July 2013

**COMPLETE THIS SECTION ON DELIVERY****A. Signature**



**B. Received by (Printed Name)**

S. MORRISON

**D. Is delivery address different from item 1?**

If YES, enter delivery address below:

2014 NOV 28 P 4: 06

PHOENIX, ARIZONA

☒ Agent

☐ Addressee

**C. Date of Delivery**

24

☐ Yes

☒ No

**3. Service Type**

☐ Certified Mail®

☐ Priority Mail Express™

☐ Registered

☐ Return Receipt for Merchandise

☐ Insured Mail

☐ Collect on Delivery

**4. Restricted Delivery? (Extra Fee)**


☐ Yes

7014 0150 0000 5453 4786

Domestic Return Receipt



UNITED STATES POSTAL SERVICE



First-Class Mail  
Postage & Fees Paid  
USPS  
Permit No. G-10

- Sender: Please print your name, address, and ZIP+4® in this box •

U.S. DEPARTMENT OF THE INTERIOR  
BUREAU OF LAND MANAGEMENT  
ARIZONA STATE OFFICE  
ONE NORTH CENTRAL AVENUE, SUITE 800  
PHOENIX, AZ 85004-4427





# United States Department of the Interior



## BUREAU OF LAND MANAGEMENT

Arizona State Office

One North Central Avenue, Suite 800

Phoenix, Arizona 85004-4427

[www.blm.gov/az/](http://www.blm.gov/az/)

NOV 18 2014

In Reply Refer To:

3800 (9310) RM

AMC426407

CERTIFIED MAIL - RETURN RECEIPT REQUESTED No. 7014 0150 0000 5453 4786

### DECISION

PARADIGM AZ LLC

C/O ERWIN & THOMPSON LLP

PO BOX 40817

RENO, NV 89504-4817

: This decision affects those claims shown  
: in the block below.  
:

---

SEE ENCLOSURE FOR LIST OF CLAIMS

---

### MINING CLAIMS DECLARED FORFEIT

The mining claims listed above have been declared forfeit as of September 1, 2014, for failure to timely file the required maintenance fee payment or small miner's maintenance fee waiver (waiver).

Claimants are required to pay an annual non-refundable maintenance fee of \$155 per 20 acres or portion thereof, or submit a waiver, on or before September 1 of each year (in accordance with 43 CFR 1822.14, because September 1, 2014, fell on a holiday, the payment was due the next business day, September 2, 2014). These requirements were established by 30 U.S.C. 28f-l, as amended, and 43 Code of Federal Regulations (CFR) 3834 and 3835.

Our records do not show receipt of a maintenance fee payment or small miner waiver filed on or before the due date. Therefore, the claims listed above are forfeit.

### Reclamation Requirements

This decision does not relieve you of the liability for reclamation of all areas disturbed by your activities on lands covered by the subject mining claim(s) and/or site(s). After you complete the reclamation, you must notify the authorized officer of the appropriate surface managing agency so that the authorized officer may conduct a final site inspection and determine whether you may be released from liability. If you fail to reclaim the land to the satisfaction of the authorized officer, the surface management agency may cite you for noncompliance under its surface management regulations. For land administered by the Bureau of Land Management (BLM), if you fail to



reclaim the land to the satisfaction of the authorized officer as required in 43 CFR Subpart 3809, BLM will issue an order of noncompliance under 43 CFR 3809.601(a). If you fail to comply with the non-compliance order, BLM may take further action under 43 CFR 3809.604. Failure to conduct reclamation is a prohibited act that may subject you to criminal penalties. See 43 CFR 3809.605(h) and 43 CFR 3809.700.

### **Appeal Procedures**

This decision may be appealed to the Interior Board of Land Appeals, Office of the Secretary, in accordance with the regulations contained in 43 CFR, Part 4, and the enclosed Form 1842-1. If an appeal is taken, your notice of appeal must be filed in this office (at the above address) within 30 days from receipt of this decision. The appellant has the burden of showing that the decision appealed from is in error.

If you wish to file a petition pursuant to regulation 43 CFR 4.21 (58 FR 4939, January 19, 1993) for a stay of the effectiveness of this decision during the time that your appeal is being reviewed by the Board, the petition for a stay must accompany your notice of appeal. A petition for a stay is required to show sufficient justification based on the standards listed below. Copies of the notice of appeal and petition for a stay **must** also be submitted to each party named in this decision and to the Interior Board of Land Appeals and to the appropriate Office of the Solicitor (see 43 CFR 4.413) at the same time the original documents are filed with this office. If you request a stay, you have the burden of proof to demonstrate that a stay should be granted.

### **Standards for Obtaining a Stay**

Except as otherwise provided by law or other pertinent regulation, a petition for a stay of a decision pending appeal shall show sufficient justification based on the following standards:

- (1) The relative harm to the parties if the stay is granted or denied,
- (2) The likelihood of the appellant's success on the merits,
- (3) The likelihood of immediate and irreparable harm if the stay is not granted, and
- (4) Whether the public interest favors granting the stay.

Please include your AMC serial number(s) on all correspondence. If additional information is required, please call RéAnn Myers at 602-417-9413.

Sincerely,



Rebecca Heick  
Acting Deputy State Director  
Division of Lands and Minerals

Enclosure(s)

PARADIGM AZ LLC  
PO BOX 40817 C/O ERWIN & THOMPSON LLP  
RENO NV 89504-4817

Page 1 of 4

LEAD FILE NUMBER	CLAIM NUMBER	CLAIM NAME
AMC426407	AMC426407	CK 1
AMC426407	AMC426408	CK 2
AMC426407	AMC426409	CK 3
AMC426407	AMC426410	CK 4
AMC426407	AMC426411	CK 5
AMC426407	AMC426412	CK 6
AMC426407	AMC426413	CK 7
AMC426407	AMC426414	CK 8
AMC426407	AMC426415	CK 9
AMC426407	AMC426416	CK 10
AMC426407	AMC426417	CK 11
AMC426407	AMC426418	CK 12
AMC426407	AMC426419	CK 13
AMC426407	AMC426420	CK 14
AMC426407	AMC426421	CK 15
AMC426407	AMC426422	CK 16
AMC426407	AMC426423	CK 17
AMC426407	AMC426424	CK 18
AMC426407	AMC426425	CK 19
AMC426407	AMC426426	CK 20
AMC426407	AMC426427	CK 21
AMC426407	AMC426428	CK 22
AMC426407	AMC426429	CK 23
AMC426407	AMC426430	CK 24
AMC426407	AMC426431	CK 25
AMC426407	AMC426432	CK 26
AMC426407	AMC426433	CK 27
AMC426407	AMC426434	CK 28
AMC426407	AMC426435	CK 29
AMC426407	AMC426436	CK 30
AMC426407	AMC426437	CK 31
AMC426407	AMC426438	CK 32
AMC426407	AMC426439	CK 33
AMC426407	AMC426440	CK 34
AMC426407	AMC426441	CK 35
AMC426407	AMC426442	CK 36
AMC426407	AMC426443	CK 37
AMC426407	AMC426444	CK 38

PARADIGM AZ LLC  
PO BOX 40817 C/O ERWIN & THOMPSON LLP  
RENO NV 89504-4817

Page 2 of 4

LEAD FILE		
<u>NUMBER</u>	<u>CLAIM NUMBER</u>	<u>CLAIM NAME</u>
AMC426407	AMC426445	CK 39
AMC426407	AMC426446	CK 40
AMC426407	AMC426447	CK 41
AMC426407	AMC426448	CK 42
AMC426407	AMC426449	CK 43
AMC426407	AMC426450	CK 44
AMC426407	AMC426451	CK 45
AMC426407	AMC426452	CK 46
AMC426407	AMC426453	CK 47
AMC426407	AMC426454	CK 48
AMC426407	AMC426455	CK 49
AMC426407	AMC426456	CK 50
AMC426407	AMC426457	CK 51
AMC426407	AMC426458	CK 52
AMC426407	AMC426459	CK 53
AMC426407	AMC426460	CK 54
AMC426407	AMC426461	CK 55
AMC426407	AMC426462	CK 56
AMC426407	AMC426463	CK 57
AMC426407	AMC426464	CK 58
AMC426407	AMC426465	CK 59
AMC426407	AMC426466	CK 60
AMC426407	AMC426467	CK 61
AMC426407	AMC426468	CK 62
AMC426407	AMC426469	CK 63
AMC426407	AMC426470	CK 64
AMC426407	AMC426471	CK 65
AMC426407	AMC426472	CK 66
AMC426407	AMC426473	CK 67
AMC426407	AMC426474	CK 68
AMC426407	AMC426475	CK 69
AMC426407	AMC426476	CK 70
AMC426407	AMC426477	CK 71
AMC426407	AMC426478	CK 72
AMC426407	AMC426479	CK 73
AMC426407	AMC426480	CK 74
AMC426407	AMC426481	CK 75
AMC426407	AMC426482	CK 76



PARADIGM AZ LLC  
PO BOX 40817 C/O ERWIN & THOMPSON LLP  
RENO NV 89504-4817

Page 3 of 4

LEAD FILE NUMBER	CLAIM NUMBER	CLAIM NAME
AMC426407	AMC426483	CK 77
AMC426407	AMC426484	CK 78
AMC426407	AMC426485	CK 79
AMC426407	AMC426486	CK 80
AMC426407	AMC426487	CK 81
AMC426407	AMC426488	CK 82
AMC426407	AMC426489	CK 83
AMC426407	AMC426490	CK 84
AMC426407	AMC426491	CK 85
AMC426407	AMC426492	CK 86
AMC426407	AMC426493	CK 87
AMC426407	AMC426494	CK 88
AMC426407	AMC426495	CK 89
AMC426407	AMC426497	CK 91
AMC426407	AMC426499	CK 93
AMC426407	AMC426501	CK 95
AMC426407	AMC426503	CK 97
AMC426407	AMC426505	CK 99
AMC426407	AMC426507	CK 101
AMC426407	AMC426509	CK 103
AMC426407	AMC426511	CK 105
AMC426407	AMC426512	CK 106
AMC426407	AMC426513	CK 107
AMC426407	AMC426514	CK 108
AMC426407	AMC426515	CK 109
AMC426407	AMC426516	CK 110
AMC426407	AMC426517	CK 111
AMC426407	AMC426518	CK 112
AMC426407	AMC426519	CK 113
AMC426407	AMC426520	CK 114
AMC426407	AMC426521	CK 115
AMC426407	AMC426522	CK 116
AMC426407	AMC426523	CK 117
AMC426407	AMC426524	CK 118
AMC426407	AMC426525	CK 119
AMC426407	AMC426526	CK 120
AMC426407	AMC426527	CK 121
AMC426407	AMC426528	CK 122

PARADIGM AZ LLC  
PO BOX 40817 C/O ERWIN & THOMPSON LLP  
RENO NV 89504-4817

Page 4 of 4

LEAD FILE		
<u>NUMBER</u>	<u>CLAIM NUMBER</u>	<u>CLAIM NAME</u>
AMC426407	AMC426529	CK 123
AMC426407	AMC426530	CK 124
AMC426407	AMC426531	CK 125
AMC426407	AMC426532	CK 126
AMC426407	AMC426549	CK 143
AMC426407	AMC426550	CK 144
AMC426407	AMC426551	CK 145
AMC426407	AMC426552	CK 146
AMC426407	AMC426553	CK 147
AMC426407	AMC426554	CK 148
AMC426407	AMC426555	CK 149
AMC426407	AMC426556	CK 150
AMC426407	AMC426557	CK 151
AMC426407	AMC426558	CK 152
AMC426407	AMC426559	CK 153
AMC426407	AMC426560	CK 154
AMC426407	AMC426561	CK 155
AMC426407	AMC426562	CK 156
AMC426407	AMC426563	CK 157
AMC426407	AMC426564	CK 158
AMC426407	AMC426565	CK 159
AMC426407	AMC426566	CK 160
AMC426407	AMC426567	CK 161
AMC426407	AMC426568	CK 162
AMC426407	AMC426569	CK 163
AMC426407	AMC426570	CK 164
AMC426407	AMC426578	CK 172
AMC426407	AMC426580	CK 174
AMC426407	AMC426581	CK 175
AMC426407	AMC426582	CK 176
AMC426407	AMC426583	CK 177
AMC426407	AMC426584	CK 178

**NOTICE!!**

**These documents have been scanned!**

**Do not place un-scanned documents beneath this notice!**

**Do not remove this notice from this file!**

GPO Jacket No. 560-102  
Print Order 61540  
Rise Business Services, LLC  
Job=AZ15 5/10/2019



Box Number= AZ15034



Claim Begin-End: AMC426407-AMC426584

3 Transfers



AZ15034-11

AMC426152-AMC428464



**NO  
DOCUMENTS  
FOUND**

NO DOCUMENTS FOUND  
NO DOCUMENTS FOUND

**NOTICE!!**

**These documents have been scanned!**

**Do not place un-scanned documents beneath this notice!**

**Do not remove this notice from this file!**

GPO Jacket No. 560-102  
Print Order 61540  
Rise Business Services, LLC  
Job=AZ15 5/10/2019



Box Number= AZ15034



Claim Begin-End: AMC426407-AMC426584

4 Miscellaneous



AZ15034-11

AMC426152-AMC428464

**NO  
DOCUMENTS  
FOUND**

NO DOCUMENTS FOUND  
NO DOCUMENTS FOUND



**NOTICE!!**

**These documents have been scanned!**

**Do not place un-scanned documents beneath this notice!**

**Do not remove this notice from this file!**

GPO Jacket No. 560-102  
Print Order 61540  
Rise Business Services, LLC  
Job=AZ15 5/10/2019



Box Number= AZ15034



Claim Begin-End: AMC426407-AMC426584

5 Annual Filings



AZ15034-11

AMC426152-AMC428464



426407

396736

July 25, 2018

Bureau of Land Management  
One North Central Avenue  
Suite 800  
Phoenix, AZ 85004-4427

RECEIVED  
BLM AZ STATE OFFICE  
2018 JUL 31 P 12:30  
PHOENIX, ARIZONA

Re: Payment of Annual Maintenance Fees  
Towers Mountain Project - 32 CK Lode Claims


Enclosed is a check in the amount of \$4,960.00. This represents payment of the 2019 Federal claim maintenance fees for Paradigm AZ LLC's 32 CK lode mining claims located in Yavapai County, Arizona (32 claims at \$155.00 per claim). The claims are more particularly described on Exhibit A attached hereto.

The name and address of the owner are as follows:

Paradigm AZ LLC  
PO Box 40817  
c/o Erwin & Thompson LLP  
Reno NV 89504

If you have any questions please call me at the number below. Thank you for your assistance.

Sincerely,



Greg Ekins MS RPL#32306  
GIS Land Services  
Agent for Paradigm AZ LLC  
241 Ridge St. Suite 250  
Reno, NV 89501  
775-746-8803

ENTERED  
AUG 03 2018  
BY: RAM

# 4225718

**Exhibit A**  
**Towers Mountain Project - 32 CK Lode Mining Claims**  
**Yavapai County, Arizona**  
**Paradigm AZ LLC**

Name	BLM Serial No.	County No.	Count
CK90	→ AMC426496	2014-0004303	1
CK92	→ AMC426498	2014-0004305	2
CK94	→ AMC426500	2014-0004307	3
CK96	→ AMC426502	2014-0004309	4
CK98	→ AMC426504	2014-0004311	5
CK100	→ AMC426506	2014-0004313	6
CK102	→ AMC426508	2014-0004315	7
CK104	→ AMC426510	2014-0004317	8
CK127	→ AMC426533	2014-0004340	9
CK128	AMC426534	2014-0004341	10
CK129	AMC426535	2014-0004342	11
CK130	AMC426536	2014-0004343	12
CK131	AMC426537	2014-0004344	13
CK132	AMC426538	2014-0004345	14
CK133	AMC426539	2014-0004346	15
CK134	AMC426540	2014-0004347	16
CK135	AMC426541	2014-0004348	17
CK136	AMC426542	2014-0004349	18
CK137	AMC426543	2014-0004350	19
CK138	AMC426544	2014-0004351	20
CK139	AMC426545	2014-0004352	21
CK140	AMC426546	2014-0004353	22
CK141	AMC426547	2014-0004354	23
CK142	→ AMC426548	2014-0004355	24
CK165	→ AMC426571	2014-0004378	25
CK166	AMC426572	2014-0004379	26
CK167	AMC426573	2014-0004380	27
CK168	AMC426574	2014-0004381	28
CK169	AMC426575	2014-0004382	29
CK170	AMC426576	2014-0004383	30
CK171	→ AMC426577	2014-0004384	31
CK173	→ AMC426579	2014-0004386	32

RECEIVED  
 BLM AZ STATE OFFICE  
 2018 JUL 31 P 12:36  
 PHOENIX, ARIZONA



July 25, 2018

Bureau of Land Management  
One North Central Avenue  
Suite 800  
Phoenix, AZ 85004-4427

RECEIVED  
BLM AZ STATE OFFICE  
2018 JUL 31 P 12:35  
PHOENIX, ARIZONA

Re: Payment of Annual Maintenance Fees  
MP Project – 2 Lode Claims

Enclosed is a check in the amount of \$310.00. This represents payment of the 2019 Federal claim maintenance fees for Paradigm AZ LLC's two lode mining claims located in Greenlee County, Arizona (two claims at \$155.00 per claim). The claims are more particularly described on Exhibit A attached hereto.

The name and address of the owner are as follows. Please note the new address of the owner.

Paradigm AZ LLC  
PO Box 40817  
Reno NV 89504

If you have any questions please call me at the number below. Thank you for your assistance.

Sincerely,



Greg Ekins MS RPL#32306  
GIS Land Services  
Agent for Paradigm AZ LLC  
241 Ridge St. Suite 250  
Reno, NV 89501  
775-746-8803

**Exhibit A**  
**MP Project 2 Lode Mining Claims**  
**Greenlee County, Arizona**  
**Paradigm AZ LLC**

<b>Name</b>	<b>AMC Serial No</b>	<b>County No</b>	<b>Count</b>
MP 104 →	AMC396748	2009-00342	1
MP 130 →	AMC396770	2009-00346	2

**Total Claims: 2**

RECEIVED  
BLM AZ STATE OFFICE  
2010 JUL 31 P 12:35  
PHOENIX, ARIZONA

# FedEx®

## Express

ORIGIN ID:RNOA (775) 746-8803  
GREG EKINS  
G.I.S. LAND SERVICES  
241 RIDGE ST  
SUITE 250  
RENO, NV 89501  
UNITED STATES US

SHIP DATE: 30JUL18  
ACTWGT: 0.50 LB  
CAD: 7803774/INET4040

BILL SENDER

TO PUBLIC ROOM  
BUREAU OF LAND MANAGEMENT  
ONE NORTH CENTRAL AVE  
SUITE 800  
PHOENIX AZ 85004

552,11630900A5

(602) 417-9200  
INV:  
PO:

REF: PARADIGM AZ ANNUAL FILINGS

DEPT:



FedEx  
Express



FedEx Ship Manager - Print Your Label(s)

TUE - 31 JUL 3:00P  
STANDARD OVERNIGHT

TRK# 7728 4905 4262  
0201

WP ZS<sup>VA</sup>

85004  
DHY




RECEIVED  
BLM AZ STATE OFFICE

2018 JUL 31 P 12:35

PHOENIX, ARIZONA

Extremely Urgent

7/30/2018





**United States Department of the Interior**  
**Bureau of Land Management**  
 DIV OF LANDS, MINRLS & ENERGY  
 ONE N CENTRAL AVE  
 PHOENIX, AZ 85004 -4427  
 Phone: 602-417-9200

Receipt

No: 4225718

<b>Transaction #:</b> 4340959	
<b>Date of Transaction:</b> 08/02/2018	
<b>CUSTOMER:</b>	
	PARADIGM AZ LLC 241 RIDGE ST STE 250 RENO,NV 89501-2079 US

LINE #	QTY	DESCRIPTION	REMARKS	UNIT PRICE	TOTAL
1	1.00	LOCATABLE MINERALS / MINING CLAIMS- NOT NEW-UNADJUD,ONE AUTH NO. ONLY / MINING CLAIM MONEY RECEIVED CASES: AMC426496/\$5270.00	MAINT 2019/34	- n/a -	5270.00
<b>TOTAL:</b>					<b>\$5,270.00</b>

PAYMENT INFORMATION			
1	AMOUNT:	310.00	POSTMARKED: N/A
	TYPE:	CHECK	RECEIVED: 08/02/2018
	CHECK NO:	7355	
	NAME:	G I S LAND SERVICES 241 RIDGE ST STE 250 RENO NV 89501-2079 US	
2	AMOUNT:	4960.00	POSTMARKED: N/A
	TYPE:	CHECK	RECEIVED: 08/02/2018
	CHECK NO:	7356	
	NAME:	G I S LAND SERVICES 241 RIDGE ST STE 250 RENO NV 89501-2079 US	

REMARKS

This receipt was generated by the automated BLM Collections and Billing System and is a paper representation of a portion of the official electronic record contained therein.

426407

396736

August 8, 2017

Bureau of Land Management  
One North Central Avenue  
Suite 800  
Phoenix, AZ 85004-4427

Re: Payment of Annual Maintenance Fees  
Towers Mountain Project - 32 CK Lode Claims


Enclosed is a check in the amount of \$4,960.00. This represents payment of the 2018 federal claim maintenance fees for Paradigm AZ LLC's 32 CK lode mining claims located in Yavapai County, Arizona (32 claims at \$155.00 per claim). The claims are more particularly described on Exhibit A attached hereto.

The name and address of the owner are as follows:

Paradigm AZ LLC  
PO Box 40817  
c/o Erwin & Thompson LLP  
Reno NV 89504

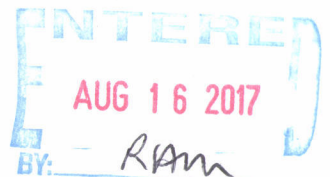
If you have any questions please call me at the number below. Thank you for your assistance.

Sincerely,



Greg Ekins MS RPL#32306  
GIS Land Services  
Agent for Paradigm AZ LLC  
241 Ridge St. Suite 250  
Reno, NV 89501  
775-746-8803

# 3937563



**Exhibit A**  
**Towers Mountain Project - 32 CK Lode Mining Claims**  
**Yavapai County, Arizona**  
**Paradigm AZ LLC**

<b>Name</b>	<b>BLM Serial No.</b>	<b>County No.</b>	<b>Count</b>
CK90	AMC426496	2014-0004303	1
CK92	AMC426498	2014-0004305	2
CK94	AMC426500	2014-0004307	3
CK96	AMC426502	2014-0004309	4
CK98	AMC426504	2014-0004311	5
CK100	AMC426506	2014-0004313	6
CK102	AMC426508	2014-0004315	7
CK104	AMC426510	2014-0004317	8
CK127	AMC426533	2014-0004340	9
CK128	AMC426534	2014-0004341	10
CK129	AMC426535	2014-0004342	11
CK130	AMC426536	2014-0004343	12
CK131	AMC426537	2014-0004344	13
CK132	AMC426538	2014-0004345	14
CK133	AMC426539	2014-0004346	15
CK134	AMC426540	2014-0004347	16
CK135	AMC426541	2014-0004348	17
CK136	AMC426542	2014-0004349	18
CK137	AMC426543	2014-0004350	19
CK138	AMC426544	2014-0004351	20
CK139	AMC426545	2014-0004352	21
CK140	AMC426546	2014-0004353	22
CK141	AMC426547	2014-0004354	23
CK142	AMC426548	2014-0004355	24
CK165	AMC426571	2014-0004378	25
CK166	AMC426572	2014-0004379	26
CK167	AMC426573	2014-0004380	27
CK168	AMC426574	2014-0004381	28
CK169	AMC426575	2014-0004382	29
CK170	AMC426576	2014-0004383	30
CK171	AMC426577	2014-0004384	31
CK173	AMC426579	2014-0004386	32

2017 AUG 14 PM 2:58



August 8, 2017

Bureau of Land Management  
One North Central Avenue  
Suite 800  
Phoenix, AZ 85004-4427

Re: Payment of Annual Maintenance Fees  
MP Project – 2 Lode Claims


Enclosed is a check in the amount of \$310.00. This represents payment of the 2018 Federal claim maintenance fees for Paradigm AZ LLC's two lode mining claims located in Greenlee County, Arizona (two claims at \$155.00 per claim). The claims are more particularly described on Exhibit A attached hereto.

The name and address of the owner are as follows. Please note the new address of the owner.

Paradigm AZ LLC  
PO Box 40817  
Reno NV 89504

If you have any questions please call me at the number below. Thank you for your assistance.

Sincerely,



Greg Ekins MS RPL#32306  
GIS Land Services  
Agent for Paradigm AZ LLC  
241 Ridge St. Suite 250  
Reno, NV 89501  
775-746-8803

**Exhibit A**  
**MP Project 2 Lode Mining Claims**  
**Greenlee County, Arizona**  
**Paradigm AZ LLC**

<b>Name</b>	<b>AMC Serial No</b>	<b>County No</b>	<b>Count</b>
MP 104	AMC396748 —	2009-00342	1
MP 130	AMC396770 —	2009-00346	2

**Total Claims: 2**

2017 AUG 14 PM 2:58  
GREENLEE COUNTY, ARIZONA

GIS Land Services  
241 Ridge Street  
Suite 250  
Reno NV 89501  
USA

CERTIFIED MAIL™



7014 0150 0001 7549 8783



1000



85004

U.S. POSTAGE  
PAID  
RENO, NV  
89503  
AUG 10, 17  
AMOUNT

**\$6.80**

R2304W120073-3

BLM AZ STATE OFFICE

2017 AUG 14 P 2:58

PHOENIX, ARIZONA

BUREAU OF LAND MANAGEMENT  
PUBLIC ROOM  
1 N CENTRAL AVE STE 800  
PHOENIX AZ 85004-4427

6500434427 C041



PLACE STICKER AT TOP OF ENVELOPE TO THE RIGHT



**United States Department of the Interior**  
**Bureau of Land Management**  
 DIV OF LANDS, MINRLS & ENERGY  
 ONE N CENTRAL AVE  
 PHOENIX, AZ 85004 -4427  
 Phone: 602-417-9200

Receipt

No: 3937563

<b>Transaction #:</b> 4047195	
<b>Date of Transaction:</b> 08/15/2017	
CUSTOMER:	
	GIS LAND SERVICES 241 RIDGE ST STE 250 RENO,NV 89501-2079 US

LINE #	QTY	DESCRIPTION	REMARKS	UNIT PRICE	TOTAL
1	1.00	LOCATABLE MINERALS / MINING CLAIMS- NOT NEW-UNADJUD,ONE AUTH NO. ONLY / MINING CLAIM MONEY RECEIVED CASES: AMC426496/\$5270.00	MAINT 2018/34	- n/a -	5270.00
<b>TOTAL:</b>					<b>\$5,270.00</b>

PAYMENT INFORMATION			
1	AMOUNT:	4960.00	POSTMARKED: 08/10/2017
	TYPE:	CHECK	RECEIVED: 08/14/2017
	CHECK NO:	7072	
	NAME:	GIS LAND SERVICES 241 RIDGE ST STE 250 RENO NV 89501-2079 US	
2	AMOUNT:	310.00	POSTMARKED: 08/10/2017
	TYPE:	CHECK	RECEIVED: 08/14/2017
	CHECK NO:	7073	
	NAME:	GIS LAND SERVICES 241 RIDGE ST STE 250 RENO NV 89501-2079 US	

REMARKS

This receipt was generated by the automated BLM Collections and Billing System and is a paper representation of a portion of the official electronic record contained therein.

426407

August 11, 2016

Bureau of Land Management  
One North Central Avenue  
Suite 800  
Phoenix, AZ 85004-4427

RECEIVED  
BLM AZ STATE OFFICE  
2016 AUG 23 A 10:16  
PHOENIX, ARIZONA

Re: Payment of Annual Maintenance Fees  
Towers Mountain Project - 32 CK Lode Claims


Enclosed is a check in the amount of \$4,960.00. This represents payment of the 2017 federal claim maintenance fees for Paradigm AZ LLC's 32 CK lode mining claims located in Yavapai County, Arizona (32 claims at \$155.00 per claim). The claims are more particularly described on Exhibit A attached hereto.

The name and address of the owner are as follows:

Paradigm AZ LLC  
PO Box 40817  
c/o Erwin & Thompson LLP  
Reno NV 89504

If you have any questions please call me at the number below. Thank you for your assistance.

Sincerely,



Greg Ekins MS RPL#32306  
GIS Land Services  
Agent for Paradigm AZ LLC  
241 Ridge St. Suite 250  
Reno, NV 89501  
775-746-8803

RECEIPT # 3639016

**Exhibit A**  
**Towers Mountain Project - 32 CK Lode Mining Claims**  
**Yavapai County, Arizona**  
**Paradigm AZ LLC**

RECEIVED  
BLM AZ STATE OFFICE  
2016 AUG 23 A 10:16  
PHOENIX, ARIZONA

<b>Name</b>	<b>BLM Serial No.</b>	<b>County No.</b>	<b>Count</b>
CK90	AMC426496	2014-0004303	1
CK92	AMC426498	2014-0004305	2
CK94	AMC426500	2014-0004307	3
CK96	AMC426502	2014-0004309	4
CK98	AMC426504	2014-0004311	5
CK100	AMC426506	2014-0004313	6
CK102	AMC426508	2014-0004315	7
CK104	AMC426510	2014-0004317	8
CK127	AMC426533	2014-0004340	9
CK128	AMC426534	2014-0004341	10
CK129	AMC426535	2014-0004342	11
CK130	AMC426536	2014-0004343	12
CK131	AMC426537	2014-0004344	13
CK132	AMC426538	2014-0004345	14
CK133	AMC426539	2014-0004346	15
CK134	AMC426540	2014-0004347	16
CK135	AMC426541	2014-0004348	17
CK136	AMC426542	2014-0004349	18
CK137	AMC426543	2014-0004350	19
CK138	AMC426544	2014-0004351	20
CK139	AMC426545	2014-0004352	21
CK140	AMC426546	2014-0004353	22
CK141	AMC426547	2014-0004354	23
CK142	AMC426548	2014-0004355	24
CK165	AMC426571	2014-0004378	25
CK166	AMC426572	2014-0004379	26
CK167	AMC426573	2014-0004380	27
CK168	AMC426574	2014-0004381	28
CK169	AMC426575	2014-0004382	29
CK170	AMC426576	2014-0004383	30
CK171	AMC426577	2014-0004384	31
CK173	AMC426579	2014-0004386	32





ORIGIN ID:RNOA (775) 746-8803  
GREG EKINS  
G.I.S. LAND SERVICES  
241 RIDGE ST  
SUITE 200 80501  
PHOENIX AZ 85004  
UNITED STATES US

SHIP DATE: 19AUG16  
ACTWGT: 0.50 LB  
CAD: 780374/MINET3780

BILL SENDER

TO PUBLIC ROOM  
BUREAU OF LAND MANAGEMENT  
ONE NORTH CENTRAL AVE  
SUITE 800


PHOENIX AZ 85004

REF: PARADIGM

(602) 417-4200

PO BOX 10000  
DEPT.

FedEx Ship Manager - Print Your Label(s)



MON - 22 AUG 3:00P  
STANDARD OVERNIGHT

TRK# 7770 3763 5866

WP ZSYA


85004  
AZ-US PHX



Extremely Urgent

8/19/2016

Insert shipping  
document here.



**earthsmart**  
FedEx carbon-neutral  
envelope shipping

Align top of FedEx Express® shipping label here.

Envelope

RECEIVED  
AZ STATE OFFICE  
AUG 23 4 10 15  
PHOENIX, ARIZONA



**United States Department of the Interior**  
**Bureau of Land Management**  
DIV OF LANDS, MINRLS & ENERGY  
ONE N CENTRAL AVE  
PHOENIX, AZ 85004 -4427  
Phone: 602-417-9200

Receipt

No: 3639016

<b>Transaction #:</b> 3742930	
<b>Date of Transaction:</b> 08/24/2016	
CUSTOMER:	
	GIS LAND SERVICES 241 RIDGE ST STE 250 RENO,NV 89501-2079 US

LINE #	QTY	DESCRIPTION	REMARKS	UNIT PRICE	TOTAL
1	1.00	LOCATABLE MINERALS / MINING CLAIMS- NOT NEW-UNADJUD,ONE AUTH NO. ONLY / MINING CLAIM MONEY RECEIVED CASES: AMC426496/\$4960.00	MAINT FEE 2017 - 32	- n/a -	4960.00
TOTAL:					\$4,960.00

PAYMENT INFORMATION				
1	AMOUNT:	4960.00	POSTMARKED:	08/19/2016
	TYPE:	CHECK	RECEIVED:	08/23/2016
	CHECK NO:	5803		
	NAME:	G I S LAND SERVICES 241 RIDGE ST STE 250 RENO NV 89501-2079 US		

REMARKS

This receipt was generated by the automated BLM Collections and Billing System and is a paper representation of a portion of the official electronic record contained therein.





426407

August 18, 2015

Bureau of Land Management  
One North Central Avenue  
Suite 800  
Phoenix, AZ 85004-4427

Re: Payment of Annual Maintenance Fees  
Towers Mountain Project - 32 CK Lode Claims


Enclosed is a check in the amount of \$4,960.00. This represents payment of the 2016 federal claim maintenance fees for Paradigm AZ LLC's 32 CK lode mining claims located in Yavapai County, Arizona (32 claims at \$155.00 per claim). The claims are more particularly described on Exhibit A attached hereto.

The name and address of the owner are as follows:

Paradigm AZ LLC  
PO Box 40817  
c/o Erwin & Thompson LLP  
Reno NV 89504


If you have any questions please call me at the number below. Thank you for your assistance.

Sincerely,



Greg Ekins MS RPL#32306  
GIS Land Services  
Agent for Paradigm AZ LLC  
241 Ridge St. Suite 250  
Reno, NV 89501  
775-746-8803

RECEIVED  
BLM ARIZONA OFFICE  
2015 AUG 28 P 3:27  
PHOENIX, ARIZONA



RECEIPT # 3381242

**Exhibit A**  
**Towers Mountain Project - 32 CK Lode Mining Claims**  
**Yavapai County, Arizona**  
**Paradigm AZ LLC**

<b>Name</b>	<b>BLM Serial No.</b>	<b>County No.</b>	<b>Count</b>
CK90	AMC426496	2014-0004303	1
CK92	AMC426498	2014-0004305	2
CK94	AMC426500	2014-0004307	3
CK96	AMC426502	2014-0004309	4
CK98	AMC426504	2014-0004311	5
CK100	AMC426506	2014-0004313	6
CK102	AMC426508	2014-0004315	7
CK104	AMC426510	2014-0004317	8
CK127	AMC426533	2014-0004340	9
CK128	AMC426534	2014-0004341	10
CK129	AMC426535	2014-0004342	11
CK130	AMC426536	2014-0004343	12
CK131	AMC426537	2014-0004344	13
CK132	AMC426538	2014-0004345	14
CK133	AMC426539	2014-0004346	15
CK134	AMC426540	2014-0004347	16
CK135	AMC426541	2014-0004348	17
CK136	AMC426542	2014-0004349	18
CK137	AMC426543	2014-0004350	19
CK138	AMC426544	2014-0004351	20
CK139	AMC426545	2014-0004352	21
CK140	AMC426546	2014-0004353	22
CK141	AMC426547	2014-0004354	23
CK142	AMC426548	2014-0004355	24
CK165	AMC426571	2014-0004378	25
CK166	AMC426572	2014-0004379	26
CK167	AMC426573	2014-0004380	27
CK168	AMC426574	2014-0004381	28
CK169	AMC426575	2014-0004382	29
CK170	AMC426576	2014-0004383	30
CK171	AMC426577	2014-0004384	31
CK173	AMC426579	2014-0004386	32

RECEIVED  
 JUL 28 2015  
 PHOENIX, ARIZONA  
 2015 AUG 28 P 3:21

GIS Land Services  
241 Ridge Street  
Suite 250  
Reno NV 89501  
USA



7014 0150 0001 7549 9841



1000



85004

U.S. POSTAGE  
PAID  
RENO, NV  
89503  
AUG 24, 15  
AMOUNT  
**\$7.45**  
00088534-07

RECEIVED  
M AZ STATE OFFICE  
2015 AUG 28 P 3:28  
PHOENIX, ARIZONA

BUREAU OF LAND MANAGEMENT  
ARIZONA STATE OFFICE  
SUITE 800  
ONE NORTH CENTRAL AVE  
PHOENIX AZ 85004

**United States Department of the Interior**  
**Bureau of Land Management**  
 LANDS/RECREATION & PLANNING  
 ONE N CENTRAL AVE  
 PHOENIX, AZ 85004 -2203  
 Phone: 602-417-9200

Receipt

No: 3381242


<b>Transaction #:</b> 3479536	
<b>Date of Transaction:</b> 08/31/2015	
CUSTOMER:	
	GIS LAND SERVICES 241 RIDGE ST STE 250 RENO,NV 89501-2079 US

LINE #	QTY	DESCRIPTION	REMARKS	UNIT PRICE	TOTAL
1	1.00	LOCATABLE MINERALS / MINING CLAIMS-NOT NEW-UNADJUD,ONE AUTH NO. ONLY / MINING CLAIM MONEY RECEIVED <b>CASES:</b> AMC426496/\$4960.00	MAINT FEE PYMNT - 32 2016	- n/a -	4960.00
<b>TOTAL:</b>					<b>\$4,960.00</b>

PAYMENT INFORMATION			
1	AMOUNT:	4960.00	POSTMARKED: 08/24/2015
	TYPE:	CHECK	RECEIVED: 08/28/2015
	CHECK NO:	5571	
	NAME:	GIS LAND SERVICES 241 RIDGE ST STE 250 RENO NV 89501-2079 US	

REMARKS

This receipt was generated by the automated BLM Collections and Billing System and is a paper representation of a portion of the official electronic record contained therein.





UNITED STATES  
DEPARTMENT OF THE INTERIOR  
BUREAU OF LAND MANAGEMENT  
**MAINTENANCE FEE PAYMENT FORM  
FOR PLACER MINING CLAIMS**

427407  
430609  
430360

Remitter Name: Maureen Novak  
Mailing Address: 10691 E. 39<sup>th</sup> place  
City, State, Zip: Yuma, AZ 85365  
☐ Check here if this is a change of address.

**FOR COUNTY RECORDER'S USE**

No. of claims 4  
Total due BLM \$ \$620.00

- The maintenance fee may be paid by cash, check, money order, Bureau of Land Management (BLM) Declining Deposit Account, or credit card (VISA, American Express, Discover, or MasterCard). Payments must be remitted to the BLM State Office where your claim or site is recorded and received on or before September 1. If the payment is mailed, the envelope must be postmarked by a bona fide delivery service on or before September 1 and received at the proper BLM State Office within 15 calendar days after the due date. Payments may also be made by telephone using a credit card. A complete listing of BLM State Offices with their addresses and phone numbers can be found at <http://www.blm.gov>.
- The maintenance fee for the following claim(s) applies to the assessment year \_\_\_\_\_.

CLAIM NAME	BLM SERIAL NO.	ACRES IN CLAIM	PAYMENT DUE TO THE BLM (See Instructions on Page 2)
Maybe	Amc 427408	20	\$155.00
Hillside 1	Amc 427407	20	\$155.00
Hillside East	Amc 430609	20	\$155.00
Gila	Amc 430360	20	\$155.00

BLM RECEIVED  
2015 AUG 28 P 3:09  
PHOENIX, ARIZONA

Use a separate sheet for additional claim names, serial numbers, and claimant names and addresses.

(Continued on page 2)

SEP 01 2015  
BY: Ram

RECEIPT # 3381208

PLACE STICKER AT TOP OF ENVELOPE TO THE RIGHT  
OF THE RETURN ADDRESS, FOLD AT DOTTED LINE

**CERTIFIED MAIL®**

M. Novak  
10691 E. 39<sup>th</sup> place  
Yuma, AZ  
85365



7015 0640 0006 1645 1640

15 AUG 28 P 2:54

PHOENIX, ARIZONA

BLM

1 N. Central  
Suite 800

Phoenix, AZ

85004-4427

RETURN RECEIPT  
REQUIRED

U.S. POSTAGE  
PAID  
BONNERS FERRY, ID  
83805  
AUG 25, 15  
AMOUNT  
**\$6.74**

85004

00124316-02



UNITED STATES  
POSTAL SERVICE®



1000

M. Novak  
10691 E. 39<sup>th</sup> place  
Yuma, AZ  
RECEIVED  
POST OFFICE 85365

CERTIFIED MAIL



7015 0640 0006 1645 1640

15 AUG 28 P 2:54

PHOENIX ARIZONA

BLM

N. Central  
Suite 800

Phoenix, AZ

85004-4427



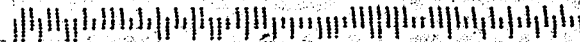
U.S. POSTAGE  
PAID  
BONNERS FERRY, ID  
83805  
AUG 26, 15  
AMOUNT

\$6.74

85004

00124316-02

RETURN RECEIPT  
REQUIRED





**United States Department of the Interior**  
**Bureau of Land Management**  
 LANDS/RECREATION & PLANNING  
 ONE N CENTRAL AVE  
 PHOENIX, AZ 85004 -2203  
 Phone: 602-417-9200

Receipt

No: 3381208

<b>Transaction #:</b> 3479487	
<b>Date of Transaction:</b> 08/31/2015	
CUSTOMER:	
	MAUREEN NOVAK 10691 E 39TH PL YUMA,AZ 85365-7081 US

LINE #	QTY	DESCRIPTION	REMARKS	UNIT PRICE	TOTAL
1	1.00	LOCATABLE MINERALS / MINING CLAIMS- NOT NEW-UNADJUD,ONE AUTH NO. ONLY / MINING CLAIM MONEY RECEIVED CASES: AMC427408/\$620.00	MAINT FEE PYMNT - 4 2016	- n/a -	620.00
<b>TOTAL:</b>					<b>\$620.00</b>

PAYMENT INFORMATION			
1	AMOUNT:	620.00	POSTMARKED: 08/25/2015
	TYPE:	CHECK	RECEIVED: 08/28/2015
	CHECK NO:	01215776	
	NAME:	NOVAK, MAUREEN R 10691 E 39TH PL YUMA AZ 85365-7081 US	

REMARKS

This receipt was generated by the automated BLM Collections and Billing System and is a paper representation of a portion of the official electronic record contained therein.

INTERVIEW  
SEP 01 2015  
Ram



**NOTICE!!**

**These documents have been scanned!**

**Do not place un-scanned documents beneath this notice!**

**Do not remove this notice from this file!**

GPO Jacket No. 560-102  
Print Order 61540  
Rise Business Services, LLC  
Job=AZ15 5/10/2019



Box Number= AZ15034



Claim Begin-End: AMC426407-AMC426584

6 Location Notices-Amendments and Supporting Documents



AZ15034-11

AMC426152-AMC428464



426407

August 18, 2014

Bureau of Land Management  
One North Central Avenue  
Suite 800  
Phoenix, AZ 85004-4427

Re: Payment of Annual Maintenance Fees  
Towers Mountain Project - 32 CK Lode Claims


Enclosed is a check in the amount of \$4,960.00. This represents payment of the 2015 federal claim maintenance fees for Paradigm AZ LLC's 32 CK lode mining claims located in Yavapai County, Arizona (32 claims at \$155.00 per claim). The claims are more particularly described on Exhibit A attached hereto.

The name and address of the owner are as follows:

Paradigm AZ LLC  
PO Box 40817  
c/o Erwin & Thompson LLP  
Reno NV 89504

If you have any questions please call me at the number below. Thank you for your assistance.

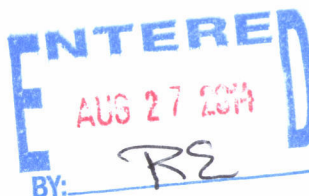
Sincerely,



Greg Ekins MS RPL#32306  
GIS Land Services  
Agent for Paradigm AZ LLC  
241 Ridge St. Suite 250  
Reno, NV 89501  
775-746-8803

NO. OF CLAIMS	32
AMOUNT	\$4960.00
RECEIPT NO.	5286
INIT.	DLA

\*\* BLM-ASO\*\*



RECEIVED  
BUREAU OF LAND MANAGEMENT  
PHOENIX, ARIZONA  
AUG 21 AM 11:45

**Exhibit A**  
**Towers Mountain Project - 32 CK Lode Mining Claims**  
**Yavapai County, Arizona**  
**Paradigm AZ LLC**

<b>Name</b>	<b>BLM Serial No.</b>	<b>County No.</b>	<b>Count</b>
CK90	AMC426496	2014-0004303	1
CK92	AMC426498	2014-0004305	2
CK94	AMC426500	2014-0004307	3
CK96	AMC426502	2014-0004309	4
CK98	AMC426504	2014-0004311	5
CK100	AMC426506	2014-0004313	6
CK102	AMC426508	2014-0004315	7
CK104	AMC426510	2014-0004317	8
CK127	AMC426533	2014-0004340	9
CK128	AMC426534	2014-0004341	10
CK129	AMC426535	2014-0004342	11
CK130	AMC426536	2014-0004343	12
CK131	AMC426537	2014-0004344	13
CK132	AMC426538	2014-0004345	14
CK133	AMC426539	2014-0004346	15
CK134	AMC426540	2014-0004347	16
CK135	AMC426541	2014-0004348	17
CK136	AMC426542	2014-0004349	18
CK137	AMC426543	2014-0004350	19
CK138	AMC426544	2014-0004351	20
CK139	AMC426545	2014-0004352	21
CK140	AMC426546	2014-0004353	22
CK141	AMC426547	2014-0004354	23
CK142	AMC426548	2014-0004355	24
CK165	AMC426571	2014-0004378	25
CK166	AMC426572	2014-0004379	26
CK167	AMC426573	2014-0004380	27
CK168	AMC426574	2014-0004381	28
CK169	AMC426575	2014-0004382	29
CK170	AMC426576	2014-0004383	30
CK171	AMC426577	2014-0004384	31
CK173	AMC426579	2014-0004386	32

RECEIVED  
 BLM ARIZONA OFFICE  
 2019 AUG 21 A 11:45  
 PHOENIX, ARIZONA



**United States Department of the Interior**  
**Bureau of Land Management**  
 LANDS/RECREATION & PLANNING  
 ONE N CENTRAL AVE  
 PHOENIX, AZ 85004 -2203  
 Phone: 602-417-9200

Receipt

No: 3109102

<b>Transaction #:</b> 3200791	
<b>Date of Transaction:</b> 08/22/2014	
<b>CUSTOMER:</b>	
	GIS LAND SERVICES 241 RIDGE ST STE 250 RENO,NV 89501-2079 US

LINE #	QTY	DESCRIPTION	REMARKS	UNIT PRICE	TOTAL
1	1.00	LOCATABLE MINERALS / MINING CLAIMS-NOT NEW-UNADJUD,ONE AUTH NO. ONLY / MINING CLAIM MONEY RECEIVED CASES: AMC426496/\$4960.00	MAINT FEE PYMNT (32) 2015	- n/a -	4960.00
<b>TOTAL:</b>					<b>\$4,960.00</b>

PAYMENT INFORMATION			
1	AMOUNT:	4960.00	POSTMARKED: 08/21/2014
	TYPE:	CHECK	RECEIVED: 08/21/2014
	CHECK NO:	5286	
	NAME:	GIS LAND SERVICES 241 RIDGE ST STE 250 RENO NV 89501-2079 US	

REMARKS

This receipt was generated by the automated BLM Collections and Billing System and is a paper representation of a portion of the official electronic record contained therein.

# MINING CLAIM STATUS REPORT

Data Entered: 2/18/2014 RM

MTP Checked By: RM  
GEO Checked By: RM

LEAD SERIAL NUMBER: AMC 426407 thru AMC 426584

## NUMBER OF CLAIMS & TYPE:

178 LODE  
PLACER  
ASSOCIATION PLACER  
MILL SITE  
TUNNEL SITE

## CHARGES:

Location Fee @ \$34 = \$ 6052.00  
Processing Fee @ \$20 = \$ 3560.00  
Maintenance Fee @ \$140 = \$ 24920.00  
Add'l Maint Fee for Assoc Placer = \$

**SUBTOTAL** \$

**TOTAL ACREAGE:** \_\_\_\_\_ Per Claim  
(Placer Only)

Other Fees \$

Other Fees \$

**NUMBER OF LOCATORS:** \_\_\_\_\_

**TOTAL** \$ 34532.00

**DOCUMENTS RECEIVED VIA :** Over-the-Counter [ ] Mail [X] **TIMELY FILED:** Yes [X] No [ ]

**LEGAL DESCRIPTION:** T 10N R 1W SEC 7-10, 15-22  
T \_\_\_\_\_ R \_\_\_\_\_ SEC \_\_\_\_\_  
T \_\_\_\_\_ R \_\_\_\_\_ SEC 2, 8, 9, 10  
T \_\_\_\_\_ R \_\_\_\_\_ SEC 15, 16, 17, 18, 19, 20, 21, 22  
T \_\_\_\_\_ R \_\_\_\_\_ SEC \_\_\_\_\_

BLM [ ] FOREST SERVICE [ ] SUBJ TO PL 359: Yes [ ] No [ ]  
WILDERNESS AREA [ ]

**SPLIT ESTATE:** N/A [ ] SX [ ] PX [ ] OTHER [ ]  
SRHA [ ] Was proper Notice filed if located on SHRA Land? Yes [ ] No [ ]

## RECONVEYED MINERALS ON BLM LAND REQUIRE OPENING ORDER FROM 1944 TO 1993:

Open to Entry On \_\_\_\_\_ N/A [ ]

**COMMENTS/STATUS:** VOID [ ] PARTIALLY VOID [ ] PVT MINERALS [ ] WITHDRAWN LANDS [ ]

OTHER [ ] Lode claims CK29, CK31, CK33, CK35, CK37 or

AMC 426435, AMC 426437, AMC 426439, AMC 426441 > AMC 426443 are  
partially located on patented lands w/ no minerals reserved to the US Govt.  
Therefore, BLM extends no rights to mine on the portions of the listed  
mining claims that the US Govt does not own or administer the mineral estate  
[ ] Claimant acknowledges that portions of the following claim(s) site(s) may be void or voidable.

Printed Name of Claimant \_\_\_\_\_

Signature of Claimant \_\_\_\_\_

\*\*\*\*\*FINAL ADJUDICATION\*\*\*\*\*

DATE

6-26-14

INITIALS

RE

January 27, 2014

Bureau of Land Management  
Public Room  
One North Central Avenue, Suite 800  
Phoenix AZ 85004-4427

Telephone: 602-417-9200

Re: Location Notices – CK 1 - CK 178


Enclosed are Location Notices and a location map consisting of six 8 ½ by 14 pages for the CK 1 – CK 178 lode mining claims and a check in the amount of \$34,532.00 payable to the USDI-BLM to cover the recording fees (\$194 per claim x 178 claims).

After the Location Notices and the claim map have been recorded and stamped, please return a copy of the stamped documents to our office.

If you have any questions, please call me at 775-746-8803.

Thank you for your assistance.

Sincerely,



Greg Ekins, M.S.R.P.L. #32306  
Agent for Paradigm AZ LLC  
241 Ridge Street, Suite 250  
Reno, NV 89501  
775-746-8803

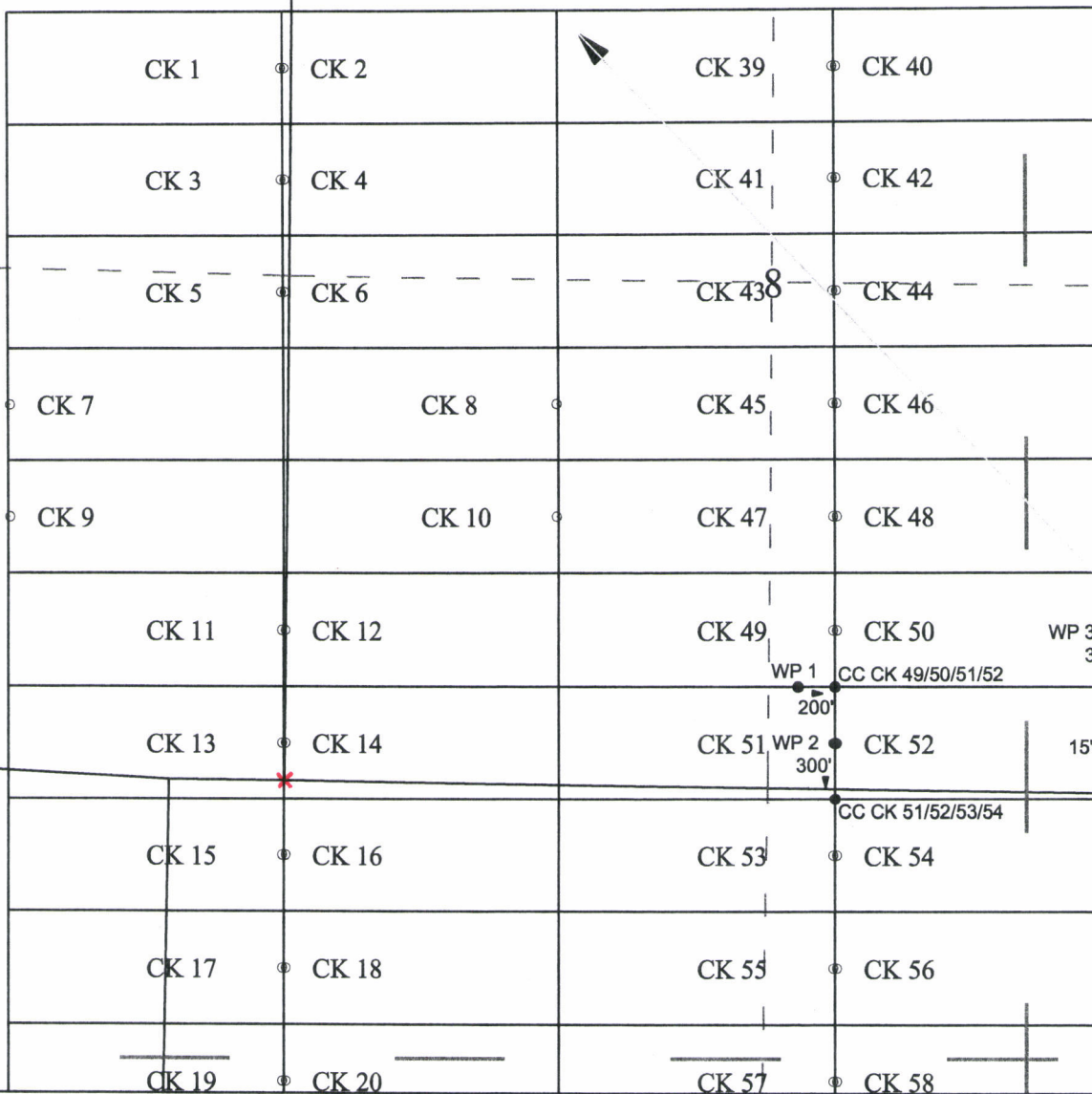
Attachments:  
178 Location Notices  
Location Map (six sheets)  
Check in amount of \$34,532.00

RECEIVED  
BLM AZ STATE OFFICE  
2014 JAN 30 A 9:40  
PHOENIX, ARIZONA

ATTORNEY GENERAL

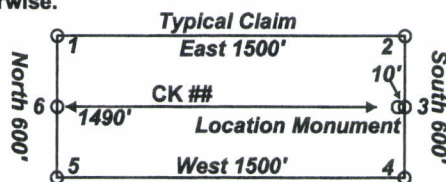
## T10N R1W

The NE Corner of CK 2 bears  
N44°02'W and is 35,370' from the  
SEC of Section 36, T10N, R1W,  
G&SR B&M.



CK 153-165, 169, 171-178 were located on 12-5-2013 and  
CK 115-144 were located on 12-6-2013 and  
CK 77-84 & CK 145-152 were located on 12-7-2013 and  
CK 85-92 & 109-114 were located on 12-8-2013 and  
CK 65-72 & 93-108 were located on 12-9-2013 and  
CK 53-64 & 73-76 were located on 12-10-2013 and  
CK 1-10 were located on 12-11-2013 and  
CK 39-50 were located on 12-12-2013 and  
CK 11-18 were located on 12-13-2013 and  
CK 19-38 were located on 12-14-2013 and  
CK 166-168 & 170 were located on 12-15-2013 and  
CK 51 & 52 were located on 12-16-2013 in  
Township 10 North Range 1 West,  
Sections 7-10 & 15-22, Yavapai County, Arizona

**Notes:** Location Monuments are set 10' from claim end lines unless noted otherwise. All location and corner monuments are 2" X 2" X 5' wooden posts with scribed metal tags. All claims are 600' by 1500' unless noted otherwise.



- Witness Post (WP)  
If present see Location Notice for description.
- Actual Corner
- ▼ Direction from Witness Post to Actual Post
- ### Distance from Witness Post to Actual Post

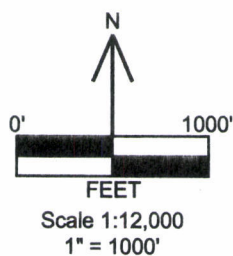
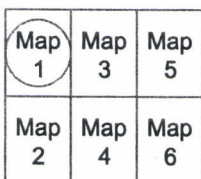
**Location Map of CK 1-178 Lode Claims**  
**Map 1 of 6**

CK 1-178\_Claims\_N27Z12ft.dwg  
January 29, 2014

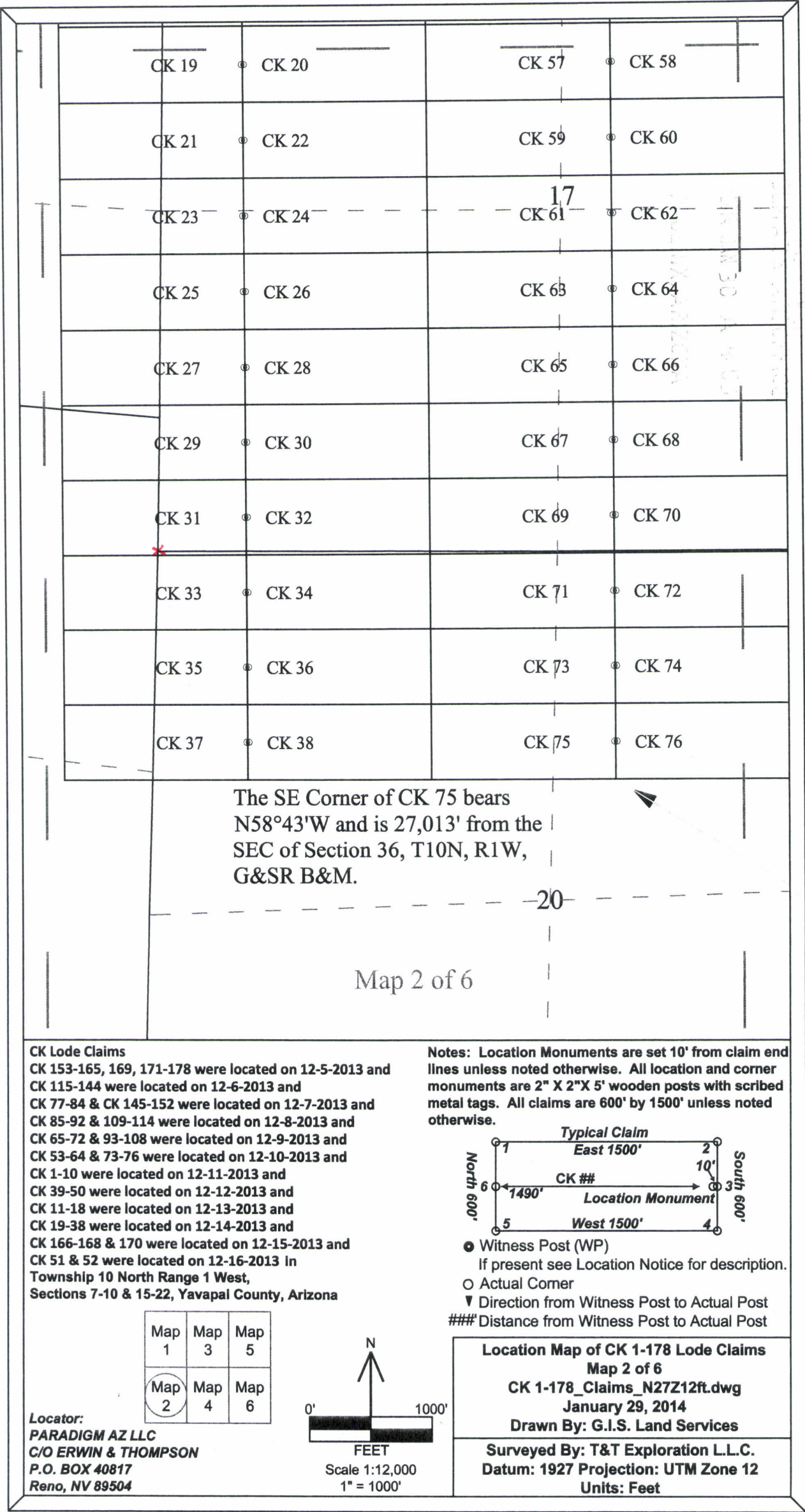
**Drawn By: G.I.S. Land Services**

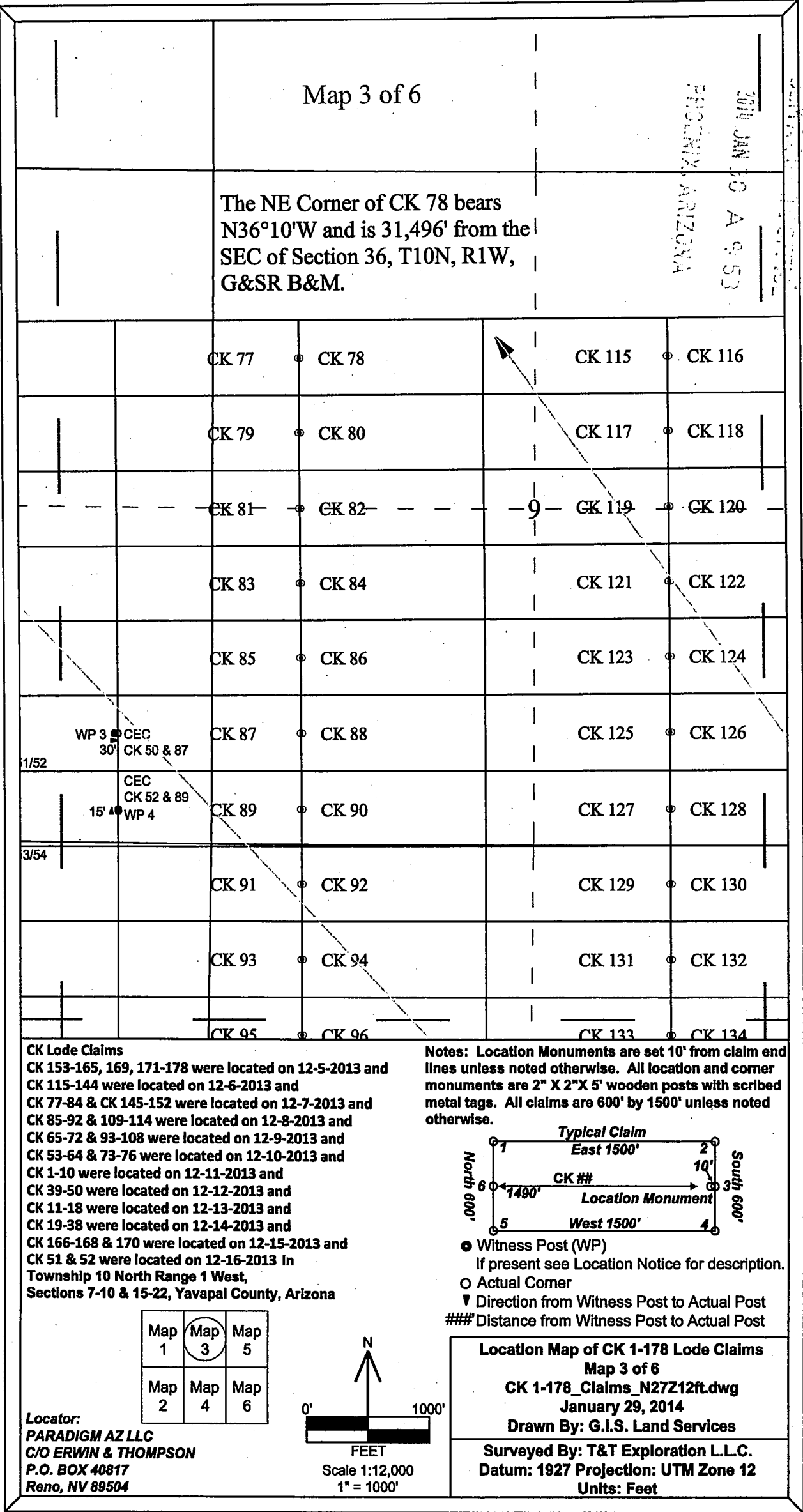
**Surveyed By: T&T Exploration L.L.C.**  
**Datum: 1927 Projection: UTM Zone 12**  
**Units: Feet**

**Locator:**  
**PARADIGM AZ LLC**  
**C/O ERWIN & THOMPSON**  
**P.O. BOX 40817**  
**Reno, NV 89504**


$$1 \text{ chain}_{30} = 32.5'$$
$$\begin{array}{r} 32\frac{1}{2} \\ 162 \overline{) 5280} \\ \underline{486} \\ 420 \end{array}$$







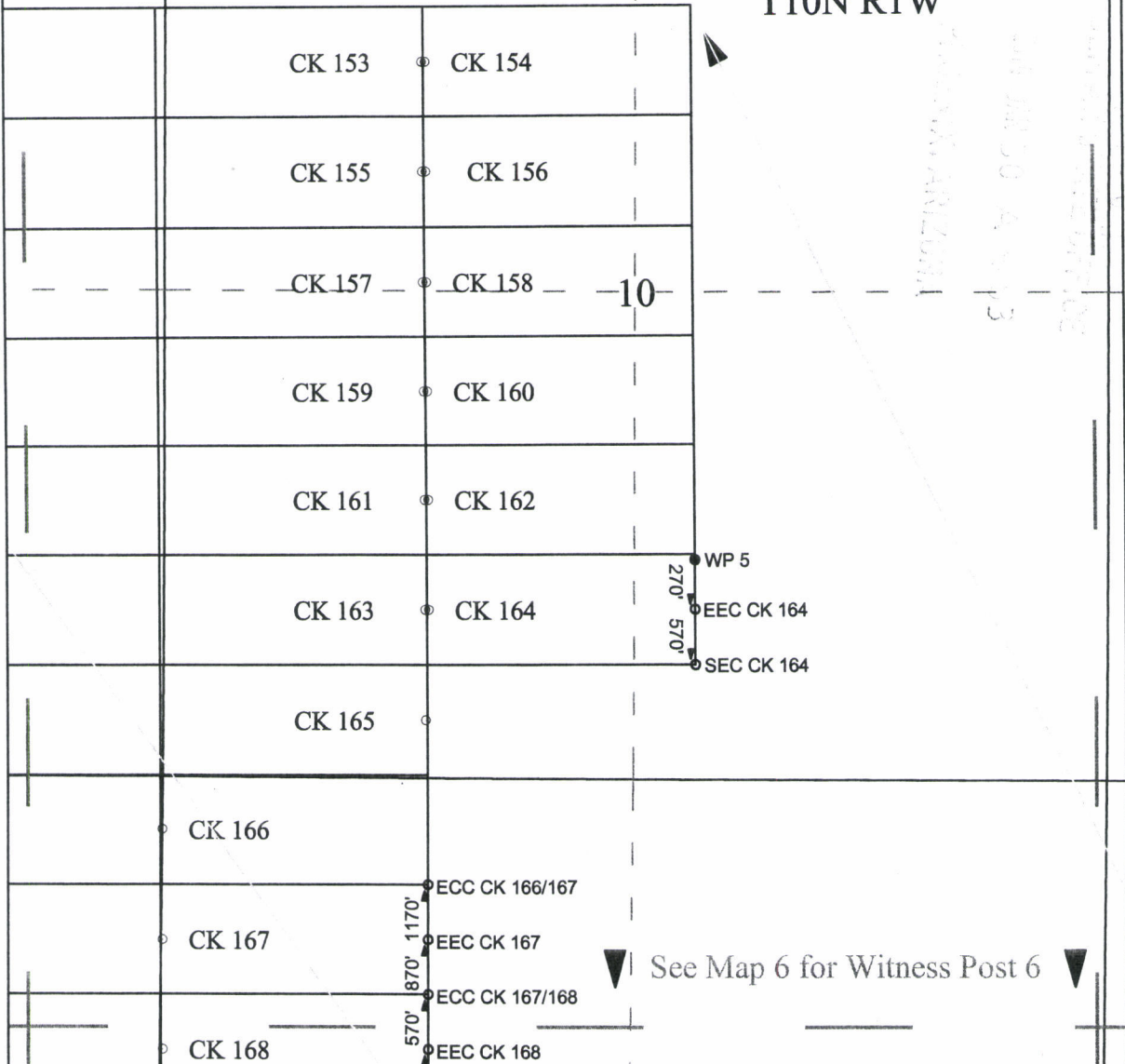




# Map 5 of 6

The NE Corner of CK 154 bears N26°20'W and is 28,373' from the SEC of Section 36, T10N, R1W, G&SR B&M.

T10N R1W

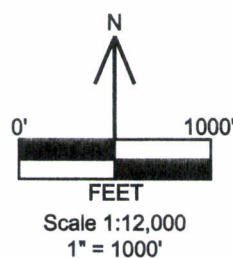


## CK Lode Claims

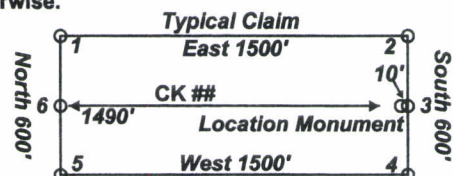
CK 153-165, 169, 171-178 were located on 12-5-2013 and CK 115-144 were located on 12-6-2013 and CK 77-84 & CK 145-152 were located on 12-7-2013 and CK 85-92 & 109-114 were located on 12-8-2013 and CK 65-72 & 93-108 were located on 12-9-2013 and CK 53-64 & 73-76 were located on 12-10-2013 and CK 1-10 were located on 12-11-2013 and CK 39-50 were located on 12-12-2013 and CK 11-18 were located on 12-13-2013 and CK 19-38 were located on 12-14-2013 and CK 166-168 & 170 were located on 12-15-2013 and CK 51 & 52 were located on 12-16-2013 in Township 10 North Range 1 West, Sections 7-10 & 15-22, Yavapai County, Arizona

Map 1	Map 3	Map 5
Map 2	Map 4	Map 6

Locator:  
PARADIGM AZ LLC  
C/O ERWIN & THOMPSON  
P.O. BOX 40817  
Reno, NV 89504



Notes: Location Monuments are set 10' from claim end lines unless noted otherwise. All location and corner monuments are 2" X 2" X 5' wooden posts with scribed metal tags. All claims are 600' by 1500' unless noted otherwise.



## Witness Post (WP)

If present see Location Notice for description.

○ Actual Corner

▼ Direction from Witness Post to Actual Post

### Distance from Witness Post to Actual Post

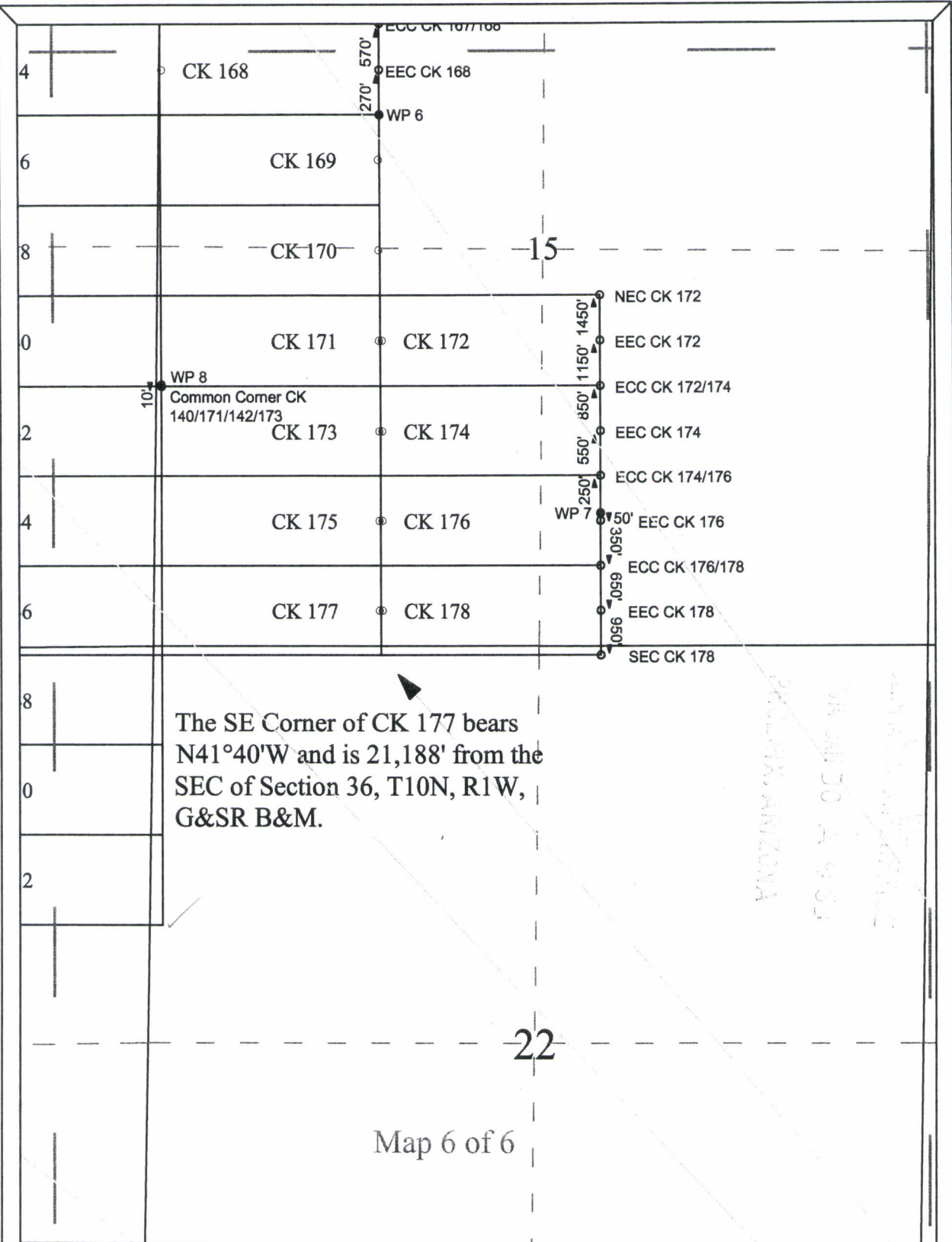
## Location Map of CK 1-178 Lode Claims Map 5 of 6

CK 1-178\_Claims\_N27Z12ft.dwg  
January 29, 2014

Drawn By: G.I.S. Land Services

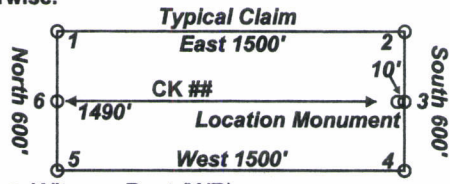
Surveyed By: T&T Exploration L.L.C.  
Datum: 1927 Projection: UTM Zone 12  
Units: Feet





**CK Lode Claims**  
CK 153-165, 169, 171-178 were located on 12-5-2013 and CK 115-144 were located on 12-6-2013 and CK 77-84 & CK 145-152 were located on 12-7-2013 and CK 85-92 & 109-114 were located on 12-8-2013 and CK 65-72 & 93-108 were located on 12-9-2013 and CK 53-64 & 73-76 were located on 12-10-2013 and CK 1-10 were located on 12-11-2013 and CK 39-50 were located on 12-12-2013 and CK 11-18 were located on 12-13-2013 and CK 19-38 were located on 12-14-2013 and CK 166-168 & 170 were located on 12-15-2013 and CK 51 & 52 were located on 12-16-2013 in Township 10 North Range 1 West, Sections 7-10 & 15-22, Yavapai County, Arizona

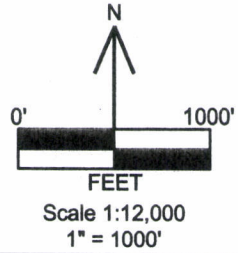
**Notes:** Location Monuments are set 10' from claim end lines unless noted otherwise. All location and corner monuments are 2" X 2" X 5' wooden posts with scribed metal tags. All claims are 600' by 1500' unless noted otherwise.



- Witness Post (WP)  
If present see Location Notice for description.
- Actual Corner
- ▼ Direction from Witness Post to Actual Post
- ### Distance from Witness Post to Actual Post

Map 1	Map 3	Map 5
Map 2	Map 4	Map 6

**Locator:**  
PARADIGM AZ LLC  
C/O ERWIN & THOMPSON  
P.O. BOX 40817  
Reno, NV 89504



**Location Map of CK 1-178 Lode Claims**  
Map 6 of 6  
CK 1-178\_Claims\_N27Z12ft.dwg  
January 29, 2014  
Drawn By: G.I.S. Land Services  
Surveyed By: T&T Exploration L.L.C.  
Datum: 1927 Projection: UTM Zone 12  
Units: Feet

WHEN RECORDED MAIL TO:  
PARADIGM AZ LLC  
C/O ERWIN & THOMPSON LLP  
P.O. BOX 40817  
RENO, NV 89504

RECEIVED  
BLM AZ STATE OFFICE  
2014 JAN 30 A 9:41  
PHOENIX, ARIZONA

### LOCATION NOTICE FOR LODE MINING CLAIM

NOTICE IS HEREBY GIVEN that the **CK 1** lode mining claim has been located by PARADIGM AZ LLC whose current mailing address is C/O ERWIN & THOMPSON LLP, P.O. Box 40817, Reno NV 89504. The general course of this claim is East to West and it is situated in Yavapai County, Arizona.

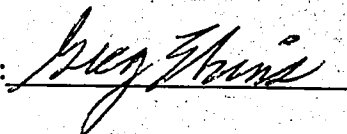
This claim is 1500 feet in length and 600 feet in width. This claim runs from the location monument on which this location notice is posted approximately 1490 feet in a(n) Westerly direction to the West end line center and 10 feet in a(n) Easterly direction to the East end line center. This claim is marked by six perimeter monuments, projecting at least 4' above the ground; one at each corner, and one at the center of each end line of the claim. The location monument on which this notice is posted is situated within Section 7, Township 10 North, Range 1 West, Gila and Salt River Base and Meridian, Arizona and the claim includes portions of the following quarter section(s):

<u>1/4</u>	<u>Section</u>	<u>Township</u>	<u>Range</u>	<u>Meridian</u>
NE	7	10 North	1 West	G.&S.R.B.&M.
				G.&S.R.B.&M.
				G.&S.R.B.&M.
				G.&S.R.B.&M.

The locality of this claim with reference to some natural object or permanent monument is as follows: the SW corner of this claim is approximately 27,584 feet West and 24,829 feet North of the South East Corner of Section 36, Township 10 North, Range 1 West, Yavapai County, Arizona. See Location Map of CK 1-178 Map 1 of 6.

DATED AND POSTED on the ground this 11th day of December 2013.  
LOCATOR: PARADIGM AZ LLC

BY:



Greg Ekins, 1/29/2014; Agent for PARADIGM AZ LLC

ANCH 26407

**WHEN RECORDED MAIL TO:**

PARADIGM AZ LLC  
C/O ERWIN & THOMPSON LLP  
P.O. BOX 40817  
RENO, NV 89504

**LOCATION NOTICE FOR LODE MINING CLAIM**

NOTICE IS HEREBY GIVEN that the **CK 2** lode mining claim has been located by PARADIGM AZ LLC whose current mailing address is C/O ERWIN & THOMPSON LLP, P.O. Box 40817, Reno NV 89504. The general course of this claim is East to West and it is situated in Yavapai County, Arizona.

This claim is 1500 feet in length and 600 feet in width. This claim runs from the location monument on which this location notice is posted approximately 10 feet in a(n) Westerly direction to the West end line center and 1490 feet in a(n) Easterly direction to the East end line center. This claim is marked by six perimeter monuments, projecting at least 4' above the ground; one at each corner, and one at the center of each end line of the claim. The location monument on which this notice is posted is situated within Section 7, Township 10 North, Range 1 West, Gila and Salt River Base and Meridian, Arizona and the claim includes portions of the following quarter section(s):

<u>1/4</u>	<u>Section</u>	<u>Township</u>	<u>Range</u>	<u>Meridian</u>
NE	7	10 North	1 West	G.&S.R.B.&M.
NW	8	10 North	1 West	G.&S.R.B.&M.
				G.&S.R.B.&M.
				G.&S.R.B.&M.

The locality of this claim with reference to some natural object or permanent monument is as follows: the SW corner of this claim is approximately 26,084 feet West and 24,829 feet North of the South East Corner of Section 36, Township 10 North, Range 1 West, Yavapai County, Arizona. See Location Map of CK 1-178 Map 1 of 6.

DATED AND POSTED on the ground this 11th day of December 2013.  
LOCATOR: PARADIGM AZ LLC

BY: Greg Ekins Greg Ekins, 1/29/2014; Agent for PARADIGM AZ LLC

AL10425408

RECEIVED  
BLM AZ STATE OFFICE  
2014 JAN 30 A 9:41  
CHERRY, ARIZONA



**WHEN RECORDED MAIL TO:**

PARADIGM AZ LLC  
C/O ERWIN & THOMPSON LLP  
P.O. BOX 40817  
RENO, NV 89504

**LOCATION NOTICE FOR LODE MINING CLAIM**


NOTICE IS HEREBY GIVEN that the **CK 3** lode mining claim has been located by PARADIGM AZ LLC whose current mailing address is C/O ERWIN & THOMPSON LLP, P.O. Box 40817, Reno NV 89504. The general course of this claim is East to West and it is situated in Yavapai County, Arizona.

This claim is 1500 feet in length and 600 feet in width. This claim runs from the location monument on which this location notice is posted approximately 1490 feet in a(n) Westerly direction to the West end line center and 10 feet in a(n) Easterly direction to the East end line center. This claim is marked by six perimeter monuments, projecting at least 4' above the ground; one at each corner, and one at the center of each end line of the claim. The location monument on which this notice is posted is situated within Section 7, Township 10 North, Range 1 West, Gila and Salt River Base and Meridian, Arizona and the claim includes portions of the following quarter section(s):

<u>1/4</u>	<u>Section</u>	<u>Township</u>	<u>Range</u>	<u>Meridian</u>
NE	7	10 North	1 West	G.&S.R.B.&M.
				G.&S.R.B.&M.
				G.&S.R.B.&M.
				G.&S.R.B.&M.

The locality of this claim with reference to some natural object or permanent monument is as follows: the SW corner of this claim is approximately 27,584 feet West and 24,229 feet North of the South East Corner of Section 36, Township 10 North, Range 1 West, Yavapai County, Arizona. See Location Map of CK 1-178 Map 1 of 6.

DATED AND POSTED on the ground this 11th day of December 2013.  
LOCATOR: PARADIGM AZ LLC

BY: 

Greg Ekins, 1/29/2014; Agent for PARADIGM AZ LLC

RECEIVED  
BLM AZ STATE  
2014 JAN 30 AM 11:41  
PHOENIX, ARIZONA

AMC 426409

**WHEN RECORDED MAIL TO:**

PARADIGM AZ LLC  
C/O ERWIN & THOMPSON LLP  
P.O. BOX 40817  
RENO, NV 89504

RECEIVED  
BLM AZ STATE OFFICE  
2014 JAN 30 A 9 41  
TUCSON, ARIZONA

**LOCATION NOTICE FOR LODE MINING CLAIM**


NOTICE IS HEREBY GIVEN that the **CK 4** lode mining claim has been located by PARADIGM AZ LLC whose current mailing address is C/O ERWIN & THOMPSON LLP, P.O. Box 40817, Reno NV 89504. The general course of this claim is East to West and it is situated in Yavapai County, Arizona.

This claim is 1500 feet in length and 600 feet in width. This claim runs from the location monument on which this location notice is posted approximately 10 feet in a(n) Westerly direction to the West end line center and 1490 feet in a(n) Easterly direction to the East end line center. This claim is marked by six perimeter monuments, projecting at least 4' above the ground; one at each corner, and one at the center of each end line of the claim. The location monument on which this notice is posted is situated within Section 7, Township 10 North, Range 1 West, Gila and Salt River Base and Meridian, Arizona and the claim includes portions of the following quarter section(s):

<u>1/4</u>	<u>Section</u>	<u>Township</u>	<u>Range</u>	<u>Meridian</u>
NE	7	10 North	1 West	G.&S.R.B.&M.
NW	8	10 North	1 West	G.&S.R.B.&M.
				G.&S.R.B.&M.
				G.&S.R.B.&M.

The locality of this claim with reference to some natural object or permanent monument is as follows: the SW corner of this claim is approximately 26,084 feet West and 24,229 feet North of the South East Corner of Section 36, Township 10 North, Range 1 West, Yavapai County, Arizona. See Location Map of CK 1-178 Map 1 of 6.

DATED AND POSTED on the ground this 11th day of December 2013.  
LOCATOR: PARADIGM AZ LLC

BY: 

Greg Ekins, 1/29/2014; Agent for PARADIGM AZ LLC

AN0426410

**WHEN RECORDED MAIL TO:**

PARADIGM AZ LLC  
C/O ERWIN & THOMPSON LLP  
P.O. BOX 40817  
RENO, NV 89504

RECEIVED  
BLM AZ STATE OFFICE  
2014 JAN 30 A 9:41  
PHOTOGRAPHY

**LOCATION NOTICE FOR LODE MINING CLAIM**


NOTICE IS HEREBY GIVEN that the **CK 5** lode mining claim has been located by PARADIGM AZ LLC whose current mailing address is C/O ERWIN & THOMPSON LLP, P.O. Box 40817, Reno NV 89504. The general course of this claim is East to West and it is situated in Yavapai County, Arizona.

This claim is 1500 feet in length and 600 feet in width. This claim runs from the location monument on which this location notice is posted approximately 1490 feet in a(n) Westerly direction to the West end line center and 10 feet in a(n) Easterly direction to the East end line center. This claim is marked by six perimeter monuments, projecting at least 4' above the ground; one at each corner, and one at the center of each end line of the claim. The location monument on which this notice is posted is situated within Section 7, Township 10 North, Range 1 West, Gila and Salt River Base and Meridian, Arizona and the claim includes portions of the following quarter section(s):

<u>1/4</u>	<u>Section</u>	<u>Township</u>	<u>Range</u>	<u>Meridian</u>
NE	7	10 North	1 West	G.&S.R.B.&M.
SE	7	10 North	1 West	G.&S.R.B.&M.
				G.&S.R.B.&M.
				G.&S.R.B.&M.

The locality of this claim with reference to some natural object or permanent monument is as follows: the SW corner of this claim is approximately 27,584 feet West and 23,629 feet North of the South East Corner of Section 36, Township 10 North, Range 1 West, Yavapai County, Arizona. See Location Map of CK 1-178 Map 1 of 6.

DATED AND POSTED on the ground this 11th day of December 2013.  
LOCATOR: PARADIGM AZ LLC

BY: 

Greg Ekins, 1/29/2014; Agent for PARADIGM AZ LLC

ANCH 26111



**WHEN RECORDED MAIL TO:**

PARADIGM AZ LLC  
C/O ERWIN & THOMPSON LLP  
P.O. BOX 40817  
RENO, NV 89504

RECEIVED  
BLM AZ STATE OFFICE  
2014 JAN 30 A 9 41  
MONTICELLO, ARIZONA

**LOCATION NOTICE FOR LODE MINING CLAIM**


NOTICE IS HEREBY GIVEN that the **CK 6** lode mining claim has been located by PARADIGM AZ LLC whose current mailing address is C/O ERWIN & THOMPSON LLP, P.O. Box 40817, Reno NV 89504. The general course of this claim is East to West and it is situated in Yavapai County, Arizona.

This claim is 1500 feet in length and 600 feet in width. This claim runs from the location monument on which this location notice is posted approximately 10 feet in a(n) Westerly direction to the West end line center and 1490 feet in a(n) Easterly direction to the East end line center. This claim is marked by six perimeter monuments, projecting at least 4' above the ground; one at each corner, and one at the center of each end line of the claim. The location monument on which this notice is posted is situated within Section 7, Township 10 North, Range 1 West, Gila and Salt River Base and Meridian, Arizona and the claim includes portions of the following quarter section(s):

<u>1/4</u>	<u>Section</u>	<u>Township</u>	<u>Range</u>	<u>Meridian</u>
NE	7	10 North	1 West	G.&S.R.B.&M.
SE	7	10 North	1 West	G.&S.R.B.&M.
NW	8	10 North	1 West	G.&S.R.B.&M.
SW	8	10 North	1 West	G.&S.R.B.&M.

The locality of this claim with reference to some natural object or permanent monument is as follows: the SW corner of this claim is approximately 26,084 feet West and 23,629 feet North of the South East Corner of Section 36, Township 10 North, Range 1 West, Yavapai County, Arizona. See Location Map of CK 1-178 Map 1 of 6.

DATED AND POSTED on the ground this 11th day of December 2013.  
LOCATOR: PARADIGM AZ LLC

BY: 

Greg Ekins, 1/29/2014; Agent for PARADIGM AZ LLC

ATC 426412

**WHEN RECORDED MAIL TO:**

PARADIGM AZ LLC  
C/O ERWIN & THOMPSON LLP  
P.O. BOX 40817  
RENO, NV 89504

PHOENIX, ARIZONA

2014 JAN 30 A 9:41

CLERK'S OFFICE

**LOCATION NOTICE FOR LODE MINING CLAIM**

NOTICE IS HEREBY GIVEN that the **CK 7** lode mining claim has been located by PARADIGM AZ LLC whose current mailing address is C/O ERWIN & THOMPSON LLP, P.O. Box 40817, Reno NV 89504. The general course of this claim is East to West and it is situated in Yavapai County, Arizona.


This claim is 1500 feet in length and 600 feet in width. This claim runs from the location monument on which this location notice is posted approximately 10 feet in a(n) Westerly direction to the West end line center and 1490 feet in a(n) Easterly direction to the East end line center. This claim is marked by six perimeter monuments, projecting at least 4' above the ground; one at each corner, and one at the center of each end line of the claim. The location monument on which this notice is posted is situated within Section 7, Township 10 North, Range 1 West, Gila and Salt River Base and Meridian, Arizona and the claim includes portions of the following quarter section(s):

<u>1/4</u>	<u>Section</u>	<u>Township</u>	<u>Range</u>	<u>Meridian</u>
SE	7	10 North	1 West	G.&S.R.B.&M.
				G.&S.R.B.&M.
				G.&S.R.B.&M.
				G.&S.R.B.&M.

The locality of this claim with reference to some natural object or permanent monument is as follows: the SW corner of this claim is approximately 27,584 feet West and 23,029 feet North of the South East Corner of Section 36, Township 10 North, Range 1 West, Yavapai County, Arizona. See Location Map of CK 1-178 Map 1 of 6.

DATED AND POSTED on the ground this 11th day of December 2013.  
LOCATOR: PARADIGM AZ LLC

BY:



Greg Ekins, 1/29/2014; Agent for PARADIGM AZ LLC

AM0426413

**WHEN RECORDED MAIL TO:**

PARADIGM AZ LLC  
C/O ERWIN & THOMPSON LLP  
P.O. BOX 40817  
RENO, NV 89504

PHOENIX, ARIZONA

2014 JAN 30 A 9:41

CLERK OF SUPERIOR COURT

**LOCATION NOTICE FOR LODE MINING CLAIM**

NOTICE IS HEREBY GIVEN that the **CK 8** lode mining claim has been located by PARADIGM AZ LLC whose current mailing address is C/O ERWIN & THOMPSON LLP, P.O. Box 40817, Reno NV 89504. The general course of this claim is East to West and it is situated in Yavapai County, Arizona.

This claim is 1500 feet in length and 600 feet in width. This claim runs from the location monument on which this location notice is posted approximately 1490 feet in a(n) Westerly direction to the West end line center and 10 feet in a(n) Easterly direction to the East end line center. This claim is marked by six perimeter monuments, projecting at least 4' above the ground; one at each corner, and one at the center of each end line of the claim. The location monument on which this notice is posted is situated within Section 8, Township 10 North, Range 1 West, Gila and Salt River Base and Meridian, Arizona and the claim includes portions of the following quarter section(s):

<u>1/4</u>	<u>Section</u>	<u>Township</u>	<u>Range</u>	<u>Meridian</u>
SE	7	10 North	1 West	G.&S.R.B.&M.
SW	8	10 North	1 West	G.&S.R.B.&M.
				G.&S.R.B.&M.
				G.&S.R.B.&M.

The locality of this claim with reference to some natural object or permanent monument is as follows: the SW corner of this claim is approximately 26,084 feet West and 23,029 feet North of the South East Corner of Section 36, Township 10 North, Range 1 West, Yavapai County, Arizona. See Location Map of CK 1-178 Map 1 of 6.

DATED AND POSTED on the ground this 11th day of December 2013.  
LOCATOR: PARADIGM AZ LLC

BY:



Greg Ekins, 1/29/2014; Agent for PARADIGM AZ LLC

ALICIA 260114



**WHEN RECORDED MAIL TO:**

PARADIGM AZ LLC  
C/O ERWIN & THOMPSON LLP  
P.O. BOX 40817  
RENO, NV 89504

PHOENIX, ARIZONA

2014 JAN 30 A 9:41

RECEIVED  
BLM AZ STATE OFFICE

**LOCATION NOTICE FOR LODE MINING CLAIM**

NOTICE IS HEREBY GIVEN that the **CK 9** lode mining claim has been located by PARADIGM AZ LLC whose current mailing address is C/O ERWIN & THOMPSON LLP, P.O. Box 40817, Reno NV 89504. The general course of this claim is East to West and it is situated in Yavapai County, Arizona.

This claim is 1500 feet in length and 600 feet in width. This claim runs from the location monument on which this location notice is posted approximately 10 feet in a(n) Westerly direction to the West end line center and 1490 feet in a(n) Easterly direction to the East end line center. This claim is marked by six perimeter monuments, projecting at least 4' above the ground; one at each corner, and one at the center of each end line of the claim. The location monument on which this notice is posted is situated within Section 7, Township 10 North, Range 1 West, Gila and Salt River Base and Meridian, Arizona and the claim includes portions of the following quarter section(s):

<u>1/4</u>	<u>Section</u>	<u>Township</u>	<u>Range</u>	<u>Meridian</u>
SE	7	10 North	1 West	G.&S.R.B.&M.
				G.&S.R.B.&M.
				G.&S.R.B.&M.
				G.&S.R.B.&M.

The locality of this claim with reference to some natural object or permanent monument is as follows: the SW corner of this claim is approximately 27,584 feet West and 22,429 feet North of the South East Corner of Section 36, Township 10 North, Range 1 West, Yavapai County, Arizona. See Location Map of CK 1-178 Map 1 of 6.

DATED AND POSTED on the ground this 11th day of December 2013.  
LOCATOR: PARADIGM AZ LLC

BY:



Greg Ekins, 1/29/2014; Agent for PARADIGM AZ LLC

ANC426415

**WHEN RECORDED MAIL TO:**

PARADIGM AZ LLC  
C/O ERWIN & THOMPSON LLP  
P.O. BOX 40817  
RENO, NV 89504

PHOENIX, ARIZONA

2014 JAN 30 A 9:41

RECEIVED  
BLM AZ STATE OFFICE

**LOCATION NOTICE FOR LODE MINING CLAIM**


NOTICE IS HEREBY GIVEN that the **CK 10** lode mining claim has been located by PARADIGM AZ LLC whose current mailing address is C/O ERWIN & THOMPSON LLP, P.O. Box 40817, Reno NV 89504. The general course of this claim is East to West and it is situated in Yavapai County, Arizona.

This claim is 1500 feet in length and 600 feet in width. This claim runs from the location monument on which this location notice is posted approximately 1490 feet in a(n) Westerly direction to the West end line center and 10 feet in a(n) Easterly direction to the East end line center. This claim is marked by six perimeter monuments, projecting at least 4' above the ground; one at each corner, and one at the center of each end line of the claim. The location monument on which this notice is posted is situated within Section 8, Township 10 North, Range 1 West, Gila and Salt River Base and Meridian, Arizona and the claim includes portions of the following quarter section(s):

<u>1/4</u>	<u>Section</u>	<u>Township</u>	<u>Range</u>	<u>Meridian</u>
SE	7	10 North	1 West	G.&S.R.B.&M.
SW	8	10 North	1 West	G.&S.R.B.&M.
				G.&S.R.B.&M.
				G.&S.R.B.&M.

The locality of this claim with reference to some natural object or permanent monument is as follows: the SW corner of this claim is approximately 26,084 feet West and 22,429 feet North of the South East Corner of Section 36, Township 10 North, Range 1 West, Yavapai County, Arizona. See Location Map of CK 1-178 Map 1 of 6.

DATED AND POSTED on the ground this 11th day of December 2013.  
LOCATOR: PARADIGM AZ LLC

BY: 

Greg Ekins, 1/29/2014; Agent for PARADIGM AZ LLC

AN0426416



**WHEN RECORDED MAIL TO:**

PARADIGM AZ LLC  
C/O ERWIN & THOMPSON LLP  
P.O. BOX 40817  
RENO, NV 89504

PHOENIX, ARIZONA

2014 JAN 30 A 9:41

RECEIVED  
CLIMAZ STATE OFFICE

**LOCATION NOTICE FOR LODE MINING CLAIM**

NOTICE IS HEREBY GIVEN that the **CK 11** lode mining claim has been located by PARADIGM AZ LLC whose current mailing address is C/O ERWIN & THOMPSON LLP, P.O. Box 40817, Reno NV 89504. The general course of this claim is East to West and it is situated in Yavapai County, Arizona.


This claim is 1500 feet in length and 600 feet in width. This claim runs from the location monument on which this location notice is posted approximately 1490 feet in a(n) Westerly direction to the West end line center and 10 feet in a(n) Easterly direction to the East end line center. This claim is marked by six perimeter monuments, projecting at least 4' above the ground; one at each corner, and one at the center of each end line of the claim. The location monument on which this notice is posted is situated within Section 7, Township 10 North, Range 1 West, Gila and Salt River Base and Meridian, Arizona and the claim includes portions of the following quarter section(s):

<u>1/4</u>	<u>Section</u>	<u>Township</u>	<u>Range</u>	<u>Meridian</u>
SE	7	10 North	1 West	G.&S.R.B.&M.
				G.&S.R.B.&M.
				G.&S.R.B.&M.
				G.&S.R.B.&M.

The locality of this claim with reference to some natural object or permanent monument is as follows: the SW corner of this claim is approximately 27,584 feet West and 21,829 feet North of the South East Corner of Section 36, Township 10 North, Range 1 West, Yavapai County, Arizona. See Location Map of CK 1-178 Map 1 of 6.

DATED AND POSTED on the ground this 13th day of December 2013.  
LOCATOR: PARADIGM AZ LLC

BY:



Greg Ekins, 1/29/2014; Agent for PARADIGM AZ LLC

ANCH 26417



**WHEN RECORDED MAIL TO:**

PARADIGM AZ LLC  
C/O ERWIN & THOMPSON LLP  
P.O. BOX 40817  
RENO, NV 89504

PHOENIX, ARIZONA

2014 JAN 30 A 9:41

RECEIVED  
BLM AZ STATE OFFICE

**LOCATION NOTICE FOR LODE MINING CLAIM**


NOTICE IS HEREBY GIVEN that the **CK 12** lode mining claim has been located by PARADIGM AZ LLC whose current mailing address is C/O ERWIN & THOMPSON LLP, P.O. Box 40817, Reno NV 89504. The general course of this claim is East to West and it is situated in Yavapai County, Arizona.

This claim is 1500 feet in length and 600 feet in width. This claim runs from the location monument on which this location notice is posted approximately 10 feet in a(n) Westerly direction to the West end line center and 1490 feet in a(n) Easterly direction to the East end line center. This claim is marked by six perimeter monuments, projecting at least 4' above the ground; one at each corner, and one at the center of each end line of the claim. The location monument on which this notice is posted is situated within Section 7, Township 10 North, Range 1 West, Gila and Salt River Base and Meridian, Arizona and the claim includes portions of the following quarter section(s):

<u>1/4</u>	<u>Section</u>	<u>Township</u>	<u>Range</u>	<u>Meridian</u>
SE	7	10 North	1 West	G.&S.R.B.&M.
SW	8	10 North	1 West	G.&S.R.B.&M.
				G.&S.R.B.&M.
				G.&S.R.B.&M.

The locality of this claim with reference to some natural object or permanent monument is as follows: the SW corner of this claim is approximately 26,084 feet West and 21,829 feet North of the South East Corner of Section 36, Township 10 North, Range 1 West, Yavapai County, Arizona. See Location Map of CK 1-178 Map 1 of 6.

DATED AND POSTED on the ground this 13th day of December 2013.  
LOCATOR: PARADIGM AZ LLC

BY: 

Greg Ekins, 1/29/2014; Agent for PARADIGM AZ LLC

AMC426418

**WHEN RECORDED MAIL TO:**

PARADIGM AZ LLC  
C/O ERWIN & THOMPSON LLP  
P.O. BOX 40817  
RENO, NV 89504

PHOENIX, ARIZONA

2014 JAN 30 A 9:41

RECEIVED  
BLM AZ STATE OFFICE

**LOCATION NOTICE FOR LODE MINING CLAIM**


NOTICE IS HEREBY GIVEN that the **CK 13** lode mining claim has been located by PARADIGM AZ LLC whose current mailing address is C/O ERWIN & THOMPSON LLP, P.O. Box 40817, Reno NV 89504. The general course of this claim is East to West and it is situated in Yavapai County, Arizona.

This claim is 1500 feet in length and 600 feet in width. This claim runs from the location monument on which this location notice is posted approximately 1490 feet in a(n) Westerly direction to the West end line center and 10 feet in a(n) Easterly direction to the East end line center. This claim is marked by six perimeter monuments, projecting at least 4' above the ground; one at each corner, and one at the center of each end line of the claim. The location monument on which this notice is posted is situated within Section 7, Township 10 North, Range 1 West, Gila and Salt River Base and Meridian, Arizona and the claim includes portions of the following quarter section(s):

<u>1/4</u>	<u>Section</u>	<u>Township</u>	<u>Range</u>	<u>Meridian</u>
SE	7	10 North	1 West	G.&S.R.B.&M.
NW	17	10 North	1 West	G.&S.R.B.&M.
NE	18	10 North	1 West	G.&S.R.B.&M.
				G.&S.R.B.&M.

The locality of this claim with reference to some natural object or permanent monument is as follows: the SW corner of this claim is approximately 27,584 feet West and 21,229 feet North of the South East Corner of Section 36, Township 10 North, Range 1 West, Yavapai County, Arizona. See Location Map of CK 1-178 Map 1 of 6.

DATED AND POSTED on the ground this 13th day of December 2013.  
LOCATOR: PARADIGM AZ LLC

BY: 

Greg Ekins, 1/29/2014; Agent for PARADIGM AZ LLC

AN0426419



**WHEN RECORDED MAIL TO:**  
PARADIGM AZ LLC  
C/O ERWIN & THOMPSON LLP  
P.O. BOX 40817  
RENO, NV 89504

PHOENIX, ARIZONA

2014 JAN 30 A 9:41

RECEIVED  
BLM AZ STATE OFFICE

### LOCATION NOTICE FOR LODE MINING CLAIM


NOTICE IS HEREBY GIVEN that the **CK 14** lode mining claim has been located by PARADIGM AZ LLC whose current mailing address is C/O ERWIN & THOMPSON LLP, P.O. Box 40817, Reno NV 89504. The general course of this claim is East to West and it is situated in Yavapai County, Arizona.

This claim is 1500 feet in length and 600 feet in width. This claim runs from the location monument on which this location notice is posted approximately 10 feet in a(n) Westerly direction to the West end line center and 1490 feet in a(n) Easterly direction to the East end line center. This claim is marked by six perimeter monuments, projecting at least 4' above the ground; one at each corner, and one at the center of each end line of the claim. The location monument on which this notice is posted is situated within Section 8, Township 10 North, Range 1 West, Gila and Salt River Base and Meridian, Arizona and the claim includes portions of the following quarter section(s):

<u>1/4</u>	<u>Section</u>	<u>Township</u>	<u>Range</u>	<u>Meridian</u>
SE	7	10 North	1 West	G.&S.R.B.&M.
SW	8	10 North	1 West	G.&S.R.B.&M.
NW	17	10 North	1 West	G.&S.R.B.&M.
				G.&S.R.B.&M.

The locality of this claim with reference to some natural object or permanent monument is as follows: the SW corner of this claim is approximately 26,084 feet West and 21,229 feet North of the South East Corner of Section 36, Township 10 North, Range 1 West, Yavapai County, Arizona. See Location Map of CK 1-178 Map 1 of 6.

DATED AND POSTED on the ground this 13th day of December 2013.  
LOCATOR: PARADIGM AZ LLC

BY: 

Greg Ekins, 1/29/2014; Agent for PARADIGM AZ LLC

AN0426420



**WHEN RECORDED MAIL TO:**  
PARADIGM AZ LLC  
C/O ERWIN & THOMPSON LLP  
P.O. BOX 40817  
RENO, NV 89504

PHOENIX, ARIZONA

2014 JAN 30 A 9:41

RECEIVED  
BLM AZ STATE OFFICE

### LOCATION NOTICE FOR LODE MINING CLAIM


NOTICE IS HEREBY GIVEN that the **CK 15** lode mining claim has been located by PARADIGM AZ LLC whose current mailing address is C/O ERWIN & THOMPSON LLP, P.O. Box 40817, Reno NV 89504. The general course of this claim is East to West and it is situated in Yavapai County, Arizona.

This claim is 1500 feet in length and 600 feet in width. This claim runs from the location monument on which this location notice is posted approximately 1490 feet in a(n) Westerly direction to the West end line center and 10 feet in a(n) Easterly direction to the East end line center. This claim is marked by six perimeter monuments, projecting at least 4' above the ground; one at each corner, and one at the center of each end line of the claim. The location monument on which this notice is posted is situated within Section 17, Township 10 North, Range 1 West, Gila and Salt River Base and Meridian, Arizona and the claim includes portions of the following quarter section(s):

<u>1/4</u>	<u>Section</u>	<u>Township</u>	<u>Range</u>	<u>Meridian</u>
NW	17	10 North	1 West	G.&S.R.B.&M.
NE	18	10 North	1 West	G.&S.R.B.&M.
				G.&S.R.B.&M.
				G.&S.R.B.&M.

The locality of this claim with reference to some natural object or permanent monument is as follows: the SW corner of this claim is approximately 27,584 feet West and 20,629 feet North of the South East Corner of Section 36, Township 10 North, Range 1 West, Yavapai County, Arizona. See Location Map of CK 1-178 Map 1 of 6.

DATED AND POSTED on the ground this 13th day of December 2013.  
LOCATOR: PARADIGM AZ LLC

BY: 

Greg Ekins, 1/29/2014; Agent for PARADIGM AZ LLC

AN0426421

**WHEN RECORDED MAIL TO:**

PARADIGM AZ LLC  
C/O ERWIN & THOMPSON LLP  
P.O. BOX 40817  
RENO, NV 89504

RECEIVED  
BLM AZ STATE OFFICE  
2014 JAN 30 A 9:41  
PHOENIX, ARIZONA

**LOCATION NOTICE FOR LODE MINING CLAIM**


NOTICE IS HEREBY GIVEN that the **CK 16** lode mining claim has been located by PARADIGM AZ LLC whose current mailing address is C/O ERWIN & THOMPSON LLP, P.O. Box 40817, Reno NV 89504. The general course of this claim is East to West and it is situated in Yavapai County, Arizona.

This claim is 1500 feet in length and 600 feet in width. This claim runs from the location monument on which this location notice is posted approximately 10 feet in a(n) Westerly direction to the West end line center and 1490 feet in a(n) Easterly direction to the East end line center. This claim is marked by six perimeter monuments, projecting at least 4' above the ground; one at each corner, and one at the center of each end line of the claim. The location monument on which this notice is posted is situated within Section 17, Township 10 North, Range 1 West, Gila and Salt River Base and Meridian, Arizona and the claim includes portions of the following quarter section(s):

<u>1/4</u>	<u>Section</u>	<u>Township</u>	<u>Range</u>	<u>Meridian</u>
NW	17	10 North	1 West	G.&S.R.B.&M.
				G.&S.R.B.&M.
				G.&S.R.B.&M.
				G.&S.R.B.&M.

The locality of this claim with reference to some natural object or permanent monument is as follows: the SW corner of this claim is approximately 26,084 feet West and 20,629 feet North of the South East Corner of Section 36, Township 10 North, Range 1 West, Yavapai County, Arizona. See Location Map of CK 1-178 Map 1 of 6.

DATED AND POSTED on the ground this 13th day of December 2013.  
LOCATOR: PARADIGM AZ LLC

BY: 

Greg Ekins, 1/29/2014; Agent for PARADIGM AZ LLC

AMC426422



**WHEN RECORDED MAIL TO:**  
PARADIGM AZ LLC  
C/O ERWIN & THOMPSON LLP  
P.O. BOX 40817  
RENO, NV 89504

PHOENIX, ARIZONA

2014 JAN 30 A 9:41

RECEIVED  
BLM AZ STATE OFFICE

### LOCATION NOTICE FOR LODE MINING CLAIM


NOTICE IS HEREBY GIVEN that the **CK 17** lode mining claim has been located by PARADIGM AZ LLC whose current mailing address is C/O ERWIN & THOMPSON LLP, P.O. Box 40817, Reno NV 89504. The general course of this claim is East to West and it is situated in Yavapai County, Arizona.

This claim is 1500 feet in length and 600 feet in width. This claim runs from the location monument on which this location notice is posted approximately 1490 feet in a(n) Westerly direction to the West end line center and 10 feet in a(n) Easterly direction to the East end line center. This claim is marked by six perimeter monuments, projecting at least 4' above the ground; one at each corner, and one at the center of each end line of the claim. The location monument on which this notice is posted is situated within Section 17, Township 10 North, Range 1 West, Gila and Salt River Base and Meridian, Arizona and the claim includes portions of the following quarter section(s):

<u>1/4</u>	<u>Section</u>	<u>Township</u>	<u>Range</u>	<u>Meridian</u>
NW	17	10 North	1 West	G.&S.R.B.&M.
NE	18	10 North	1 West	G.&S.R.B.&M.
				G.&S.R.B.&M.
				G.&S.R.B.&M.

The locality of this claim with reference to some natural object or permanent monument is as follows: the SW corner of this claim is approximately 27,584 feet West and 20,029 feet North of the South East Corner of Section 36, Township 10 North, Range 1 West, Yavapai County, Arizona. See Location Map of CK 1-178 Map 1 of 6.

DATED AND POSTED on the ground this 13th day of December 2013.  
LOCATOR: PARADIGM AZ LLC

BY:  Greg Ekins, 1/29/2014; Agent for PARADIGM AZ LLC

AMC426423



**WHEN RECORDED MAIL TO:**  
PARADIGM AZ LLC  
C/O ERWIN & THOMPSON LLP  
P.O. BOX 40817  
RENO, NV 89504

PHOENIX, ARIZONA

2014 JAN 30 A 9:41

RECEIVED  
BLM AZ STATE OFFICE

## LOCATION NOTICE FOR LODE MINING CLAIM

NOTICE IS HEREBY GIVEN that the **CK 18** lode mining claim has been located by PARADIGM AZ LLC whose current mailing address is C/O ERWIN & THOMPSON LLP, P.O. Box 40817, Reno NV 89504. The general course of this claim is East to West and it is situated in Yavapai County, Arizona.

This claim is 1500 feet in length and 600 feet in width. This claim runs from the location monument on which this location notice is posted approximately 10 feet in a(n) Westerly direction to the West end line center and 1490 feet in a(n) Easterly direction to the East end line center. This claim is marked by six perimeter monuments, projecting at least 4' above the ground; one at each corner, and one at the center of each end line of the claim. The location monument on which this notice is posted is situated within Section 17, Township 10 North, Range 1 West, Gila and Salt River Base and Meridian, Arizona and the claim includes portions of the following quarter section(s):

<u>1/4</u>	<u>Section</u>	<u>Township</u>	<u>Range</u>	<u>Meridian</u>
NW	17	10 North	1 West	G.&S.R.B.&M.
				G.&S.R.B.&M.
				G.&S.R.B.&M.
				G.&S.R.B.&M.

The locality of this claim with reference to some natural object or permanent monument is as follows: the SW corner of this claim is approximately 26,084 feet West and 20,029 feet North of the South East Corner of Section 36, Township 10 North, Range 1 West, Yavapai County, Arizona. See Location Map of CK 1-178 Map 1 of 6.

DATED AND POSTED on the ground this 13th day of December 2013.  
LOCATOR: PARADIGM AZ LLC

BY: Greg Ekins Greg Ekins, 1/29/2014; Agent for PARADIGM AZ LLC

ANCH 26424

**WHEN RECORDED MAIL TO:**  
PARADIGM AZ LLC  
C/O ERWIN & THOMPSON LLP  
P.O. BOX 40817  
RENO, NV 89504

PHOENIX, ARIZONA

2014 JAN 30 A 9:42

RECEIVED  
BLM AZ STATE OFFICE

## LOCATION NOTICE FOR LODE MINING CLAIM

NOTICE IS HEREBY GIVEN that the **CK 19** lode mining claim has been located by PARADIGM AZ LLC whose current mailing address is C/O ERWIN & THOMPSON LLP, P.O. Box 40817, Reno NV 89504. The general course of this claim is East to West and it is situated in Yavapai County, Arizona.

This claim is 1500 feet in length and 600 feet in width. This claim runs from the location monument on which this location notice is posted approximately 1490 feet in a(n) Westerly direction to the West end line center and 10 feet in a(n) Easterly direction to the East end line center. This claim is marked by six perimeter monuments, projecting at least 4' above the ground; one at each corner, and one at the center of each end line of the claim. The location monument on which this notice is posted is situated within Section 17, Township 10 North, Range 1 West, Gila and Salt River Base and Meridian, Arizona and the claim includes portions of the following quarter section(s):

<u>1/4</u>	<u>Section</u>	<u>Township</u>	<u>Range</u>	<u>Meridian</u>
NW	17	10 North	1 West	G.&S.R.B.&M.
NE	18	10 North	1 West	G.&S.R.B.&M.
				G.&S.R.B.&M.
				G.&S.R.B.&M.

The locality of this claim with reference to some natural object or permanent monument is as follows: the SW corner of this claim is approximately 27,584 feet West and 19,429 feet North of the South East Corner of Section 36, Township 10 North, Range 1 West, Yavapai County, Arizona. See Location Map of CK 1-178 Map 2 of 6.

DATED AND POSTED on the ground this 14th day of December 2013.  
LOCATOR: PARADIGM AZ LLC

BY:



Greg Ekins, 1/29/2014; Agent for PARADIGM AZ LLC

AMC 426425



**WHEN RECORDED MAIL TO:**  
PARADIGM AZ LLC  
C/O ERWIN & THOMPSON LLP  
P.O. BOX 40817  
RENO, NV 89504

PHOENIX, ARIZONA

2014 JAN 30 A 9:42

RECEIVED  
BLM AZ STATE OFFICE

### LOCATION NOTICE FOR LODE MINING CLAIM

NOTICE IS HEREBY GIVEN that the **CK 20** lode mining claim has been located by PARADIGM AZ LLC whose current mailing address is C/O ERWIN & THOMPSON LLP, P.O. Box 40817, Reno NV 89504. The general course of this claim is East to West and it is situated in Yavapai County, Arizona.


This claim is 1500 feet in length and 600 feet in width. This claim runs from the location monument on which this location notice is posted approximately 10 feet in a(n) Westerly direction to the West end line center and 1490 feet in a(n) Easterly direction to the East end line center. This claim is marked by six perimeter monuments, projecting at least 4' above the ground; one at each corner, and one at the center of each end line of the claim. The location monument on which this notice is posted is situated within Section 17, Township 10 North, Range 1 West, Gila and Salt River Base and Meridian, Arizona and the claim includes portions of the following quarter section(s):

<u>1/4</u>	<u>Section</u>	<u>Township</u>	<u>Range</u>	<u>Meridian</u>
NW	17	10 North	1 West	G.&S.R.B.&M.
				G.&S.R.B.&M.
				G.&S.R.B.&M.
				G.&S.R.B.&M.

The locality of this claim with reference to some natural object or permanent monument is as follows: the SW corner of this claim is approximately 26,084 feet West and 19,429 feet North of the South East Corner of Section 36, Township 10 North, Range 1 West, Yavapai County, Arizona. See Location Map of CK 1-178 Map 2 of 6.

DATED AND POSTED on the ground this 14th day of December 2013.  
LOCATOR: PARADIGM AZ LLC

BY:



Greg Ekins, 1/29/2014; Agent for PARADIGM AZ LLC

AKC426426



**WHEN RECORDED MAIL TO:**

PARADIGM AZ LLC  
C/O ERWIN & THOMPSON LLP  
P.O. BOX 40817  
RENO, NV 89504

**LOCATION NOTICE FOR LODE MINING CLAIM**

NOTICE IS HEREBY GIVEN that the **CK 21** lode mining claim has been located by PARADIGM AZ LLC whose current mailing address is C/O ERWIN & THOMPSON LLP, P.O. Box 40817, Reno NV 89504. The general course of this claim is East to West and it is situated in Yavapai County, Arizona.

This claim is 1500 feet in length and 600 feet in width. This claim runs from the location monument on which this location notice is posted approximately 1490 feet in a(n) Westerly direction to the West end line center and 10 feet in a(n) Easterly direction to the East end line center. This claim is marked by six perimeter monuments, projecting at least 4' above the ground; one at each corner, and one at the center of each end line of the claim. The location monument on which this notice is posted is situated within Section 17, Township 10 North, Range 1 West, Gila and Salt River Base and Meridian, Arizona and the claim includes portions of the following quarter section(s):

<u>1/4</u>	<u>Section</u>	<u>Township</u>	<u>Range</u>	<u>Meridian</u>
NW	17	10 North	1 West	G.&S.R.B.&M.
NE	18	10 North	1 West	G.&S.R.B.&M.
				G.&S.R.B.&M.
				G.&S.R.B.&M.

The locality of this claim with reference to some natural object or permanent monument is as follows: the SW corner of this claim is approximately 27,584 feet West and 18,829 feet North of the South East Corner of Section 36, Township 10 North, Range 1 West, Yavapai County, Arizona. See Location Map of CK 1-178 Map 2 of 6.

DATED AND POSTED on the ground this 14th day of December 2013.  
LOCATOR: PARADIGM AZ LLC

BY: Greg Ekins Greg Ekins, 1/29/2014; Agent for PARADIGM AZ LLC

426427

**WHEN RECORDED MAIL TO:**

PARADIGM AZ LLC  
C/O ERWIN & THOMPSON LLP  
P.O. BOX 40817  
RENO, NV 89504

RECEIVED  
BIMAZ STATE OFFICE  
2013 JAN 10 A 9 42  
PARADIGM AZ LLC

**LOCATION NOTICE FOR LODE MINING CLAIM**


NOTICE IS HEREBY GIVEN that the **CK 22** lode mining claim has been located by PARADIGM AZ LLC whose current mailing address is C/O ERWIN & THOMPSON LLP, P.O. Box 40817, Reno NV 89504. The general course of this claim is East to West and it is situated in Yavapai County, Arizona.

This claim is 1500 feet in length and 600 feet in width. This claim runs from the location monument on which this location notice is posted approximately 10 feet in a(n) Westerly direction to the West end line center and 1490 feet in a(n) Easterly direction to the East end line center. This claim is marked by six perimeter monuments, projecting at least 4' above the ground; one at each corner, and one at the center of each end line of the claim. The location monument on which this notice is posted is situated within Section 17, Township 10 North, Range 1 West, Gila and Salt River Base and Meridian, Arizona and the claim includes portions of the following quarter section(s):

<u>1/4</u>	<u>Section</u>	<u>Township</u>	<u>Range</u>	<u>Meridian</u>
NW	17	10 North	1 West	G.&S.R.B.&M.
				G.&S.R.B.&M.
				G.&S.R.B.&M.
				G.&S.R.B.&M.

The locality of this claim with reference to some natural object or permanent monument is as follows: the SW corner of this claim is approximately 26,084 feet West and 18,829 feet North of the South East Corner of Section 36, Township 10 North, Range 1 West, Yavapai County, Arizona. See Location Map of CK 1-178 Map 2 of 6.

DATED AND POSTED on the ground this 14th day of December 2013.  
LOCATOR: PARADIGM AZ LLC

BY: 

Greg Ekins, 1/29/2014; Agent for PARADIGM AZ LLC

AMC426428



**WHEN RECORDED MAIL TO:**

PARADIGM AZ LLC  
C/O ERWIN & THOMPSON LLP  
P.O. BOX 40817  
RENO, NV 89504

RECEIVED  
BLM ASSISTANT OFFICE  
2014 JAN 30 A 9 42  
PHOENIX, ARIZONA

**LOCATION NOTICE FOR LODE MINING CLAIM**

NOTICE IS HEREBY GIVEN that the **CK 23** lode mining claim has been located by PARADIGM AZ LLC whose current mailing address is C/O ERWIN & THOMPSON LLP, P.O. Box 40817, Reno NV 89504. The general course of this claim is East to West and it is situated in Yavapai County, Arizona.

This claim is 1500 feet in length and 600 feet in width. This claim runs from the location monument on which this location notice is posted approximately 1490 feet in a(n) Westerly direction to the West end line center and 10 feet in a(n) Easterly direction to the East end line center. This claim is marked by six perimeter monuments, projecting at least 4' above the ground; one at each corner, and one at the center of each end line of the claim. The location monument on which this notice is posted is situated within Section 17, Township 10 North, Range 1 West, Gila and Salt River Base and Meridian, Arizona and the claim includes portions of the following quarter section(s):

<u>1/4</u>	<u>Section</u>	<u>Township</u>	<u>Range</u>	<u>Meridian</u>
NW	17	10 North	1 West	G.&S.R.B.&M.
SW	17	10 North	1 West	G.&S.R.B.&M.
NE	18	10 North	1 West	G.&S.R.B.&M.
SE	18	10 North	1 West	G.&S.R.B.&M.

The locality of this claim with reference to some natural object or permanent monument is as follows: the SW corner of this claim is approximately 27,584 feet West and 18,229 feet North of the South East Corner of Section 36, Township 10 North, Range 1 West, Yavapai County, Arizona. See Location Map of CK 1-178 Map 2 of 6.

DATED AND POSTED on the ground this 14th day of December 2013.  
LOCATOR: PARADIGM AZ LLC

BY: 

Greg Ekins, 1/29/2014; Agent for PARADIGM AZ LLC

AN0426429



**WHEN RECORDED MAIL TO:**

PARADIGM AZ LLC  
C/O ERWIN & THOMPSON LLP  
P.O. BOX 40817  
RENO, NV 89504

RECEIVED  
BLM AZ STATE OFFICE  
2014 JAN 30 A 9 42  
PARADIGM AZ LLC

**LOCATION NOTICE FOR LODE MINING CLAIM**

NOTICE IS HEREBY GIVEN that the **CK 24** lode mining claim has been located by PARADIGM AZ LLC whose current mailing address is C/O ERWIN & THOMPSON LLP, P.O. Box 40817, Reno NV 89504. The general course of this claim is East to West and it is situated in Yavapai County, Arizona.


This claim is 1500 feet in length and 600 feet in width. This claim runs from the location monument on which this location notice is posted approximately 10 feet in a(n) Westerly direction to the West end line center and 1490 feet in a(n) Easterly direction to the East end line center. This claim is marked by six perimeter monuments, projecting at least 4' above the ground; one at each corner, and one at the center of each end line of the claim. The location monument on which this notice is posted is situated within Section 17, Township 10 North, Range 1 West, Gila and Salt River Base and Meridian, Arizona and the claim includes portions of the following quarter section(s):

<u>1/4</u>	<u>Section</u>	<u>Township</u>	<u>Range</u>	<u>Meridian</u>
NW	17	10 North	1 West	G.&S.R.B.&M.
SW	17	10 North	1 West	G.&S.R.B.&M.
				G.&S.R.B.&M.
				G.&S.R.B.&M.

The locality of this claim with reference to some natural object or permanent monument is as follows: the SW corner of this claim is approximately 26,084 feet West and 18,229 feet North of the South East Corner of Section 36, Township 10 North, Range 1 West, Yavapai County, Arizona. See Location Map of CK 1-178 Map 2 of 6.

DATED AND POSTED on the ground this 14th day of December 2013.  
LOCATOR: PARADIGM AZ LLC

BY:



Greg Ekins, 1/29/2014; Agent for PARADIGM AZ LLC

AMC426430

WHEN RECORDED MAIL TO:  
PARADIGM AZ LLC  
C/O ERWIN & THOMPSON LLP  
P.O. BOX 40817  
RENO, NV 89504

PHOENIX, ARIZONA

2014 JUN 30 A 9:42

RECEIVED  
BIMAZSIAE OFFICE

### LOCATION NOTICE FOR LODE MINING CLAIM


NOTICE IS HEREBY GIVEN that the **CK 25** lode mining claim has been located by PARADIGM AZ LLC whose current mailing address is C/O ERWIN & THOMPSON LLP, P.O. Box 40817, Reno NV 89504. The general course of this claim is East to West and it is situated in Yavapai County, Arizona.

This claim is 1500 feet in length and 600 feet in width. This claim runs from the location monument on which this location notice is posted approximately 1490 feet in a(n) Westerly direction to the West end line center and 10 feet in a(n) Easterly direction to the East end line center. This claim is marked by six perimeter monuments, projecting at least 4' above the ground; one at each corner, and one at the center of each end line of the claim. The location monument on which this notice is posted is situated within Section 17, Township 10 North, Range 1 West, Gila and Salt River Base and Meridian, Arizona and the claim includes portions of the following quarter section(s):

<u>1/4</u>	<u>Section</u>	<u>Township</u>	<u>Range</u>	<u>Meridian</u>
SW	17	10 North	1 West	G.&S.R.B.&M.
SE	18	10 North	1 West	G.&S.R.B.&M.
				G.&S.R.B.&M.
				G.&S.R.B.&M.

The locality of this claim with reference to some natural object or permanent monument is as follows: the SW corner of this claim is approximately 27,584 feet West and 17,629 feet North of the South East Corner of Section 36, Township 10 North, Range 1 West, Yavapai County, Arizona. See Location Map of CK 1-178 Map 2 of 6.

DATED AND POSTED on the ground this 14th day of December 2013.  
LOCATOR: PARADIGM AZ LLC

BY: 

Greg Ekins, 1/29/2014; Agent for PARADIGM AZ LLC

AMC426431



**WHEN RECORDED MAIL TO:**  
PARADIGM AZ LLC  
C/O ERWIN & THOMPSON LLP  
P.O. BOX 40817  
RENO, NV 89504

RECEIVED  
BLM AZ STATE OFFICE  
2014 JAN 30 A 9:42  
PHOENIX, ARIZONA

### LOCATION NOTICE FOR LODE MINING CLAIM

NOTICE IS HEREBY GIVEN that the **CK 26** lode mining claim has been located by PARADIGM AZ LLC whose current mailing address is C/O ERWIN & THOMPSON LLP, P.O. Box 40817, Reno NV 89504. The general course of this claim is East to West and it is situated in Yavapai County, Arizona.

This claim is 1500 feet in length and 600 feet in width. This claim runs from the location monument on which this location notice is posted approximately 10 feet in a(n) Westerly direction to the West end line center and 1490 feet in a(n) Easterly direction to the East end line center. This claim is marked by six perimeter monuments, projecting at least 4' above the ground; one at each corner, and one at the center of each end line of the claim. The location monument on which this notice is posted is situated within Section 17, Township 10 North, Range 1 West, Gila and Salt River Base and Meridian, Arizona and the claim includes portions of the following quarter section(s):

<u>1/4</u>	<u>Section</u>	<u>Township</u>	<u>Range</u>	<u>Meridian</u>
SW	17	10 North	1 West	G.&S.R.B.&M.
				G.&S.R.B.&M.
				G.&S.R.B.&M.
				G.&S.R.B.&M.

The locality of this claim with reference to some natural object or permanent monument is as follows: the SW corner of this claim is approximately 26,084 feet West and 17,629 feet North of the South East Corner of Section 36, Township 10 North, Range 1 West, Yavapai County, Arizona. See Location Map of CK 1-178 Map 2 of 6.

DATED AND POSTED on the ground this 14th day of December 2013.  
LOCATOR: PARADIGM AZ LLC

BY: Greg Ekins Greg Ekins, 1/29/2014; Agent for PARADIGM AZ LLC

ANCI 26432



**WHEN RECORDED MAIL TO:**

PARADIGM AZ LLC  
C/O ERWIN & THOMPSON LLP  
P.O. BOX 40817  
RENO, NV 89504

RECEIVED  
BIMAZS/METRO  
2013 JAN 20 A 9 12  
PARADIGM, ARIZONA

**LOCATION NOTICE FOR LODE MINING CLAIM**


NOTICE IS HEREBY GIVEN that the **CK 27** lode mining claim has been located by PARADIGM AZ LLC whose current mailing address is C/O ERWIN & THOMPSON LLP, P.O. Box 40817, Reno NV 89504. The general course of this claim is East to West and it is situated in Yavapai County, Arizona.

This claim is 1500 feet in length and 600 feet in width. This claim runs from the location monument on which this location notice is posted approximately 1490 feet in a(n) Westerly direction to the West end line center and 10 feet in a(n) Easterly direction to the East end line center. This claim is marked by six perimeter monuments, projecting at least 4' above the ground; one at each corner, and one at the center of each end line of the claim. The location monument on which this notice is posted is situated within Section 17, Township 10 North, Range 1 West, Gila and Salt River Base and Meridian, Arizona and the claim includes portions of the following quarter section(s):

<u>1/4</u>	<u>Section</u>	<u>Township</u>	<u>Range</u>	<u>Meridian</u>
SW	17	10 North	1 West	G.&S.R.B.&M.
SE	18	10 North	1 West	G.&S.R.B.&M.
				G.&S.R.B.&M.
				G.&S.R.B.&M.

The locality of this claim with reference to some natural object or permanent monument is as follows: the SW corner of this claim is approximately 27,584 feet West and 17,029 feet North of the South East Corner of Section 36, Township 10 North, Range 1 West, Yavapai County, Arizona. See Location Map of CK 1-178 Map 2 of 6.

DATED AND POSTED on the ground this 14th day of December 2013.  
LOCATOR: PARADIGM AZ LLC

BY:  Greg Ekins, 1/29/2014; Agent for PARADIGM AZ LLC

AMC426433

**WHEN RECORDED MAIL TO:**

PARADIGM AZ LLC  
C/O ERWIN & THOMPSON LLP  
P.O. BOX 40817  
RENO, NV 89504

RECEIVED  
BLM AZ STATE OFFICE  
2014 JAN 30 A 9 42  
PICKENS, ARIZONA

**LOCATION NOTICE FOR LODE MINING CLAIM**

NOTICE IS HEREBY GIVEN that the **CK 28** lode mining claim has been located by PARADIGM AZ LLC whose current mailing address is C/O ERWIN & THOMPSON LLP, P.O. Box 40817, Reno NV 89504. The general course of this claim is East to West and it is situated in Yavapai County, Arizona.

This claim is 1500 feet in length and 600 feet in width. This claim runs from the location monument on which this location notice is posted approximately 10 feet in a(n) Westerly direction to the West end line center and 1490 feet in a(n) Easterly direction to the East end line center. This claim is marked by six perimeter monuments, projecting at least 4' above the ground; one at each corner, and one at the center of each end line of the claim. The location monument on which this notice is posted is situated within Section 17, Township 10 North, Range 1 West, Gila and Salt River Base and Meridian, Arizona and the claim includes portions of the following quarter section(s):

<u>1/4</u>	<u>Section</u>	<u>Township</u>	<u>Range</u>	<u>Meridian</u>
SW	17	10 North	1 West	G.&S.R.B.&M.
				G.&S.R.B.&M.
				G.&S.R.B.&M.
				G.&S.R.B.&M.

The locality of this claim with reference to some natural object or permanent monument is as follows: the SW corner of this claim is approximately 26,084 feet West and 17,029 feet North of the South East Corner of Section 36, Township 10 North, Range 1 West, Yavapai County, Arizona. See Location Map of CK 1-178 Map 2 of 6.

DATED AND POSTED on the ground this 14th day of December 2013.  
LOCATOR: PARADIGM AZ LLC

BY: 

Greg Ekins, 1/29/2014; Agent for PARADIGM AZ LLC

AKC426434



**WHEN RECORDED MAIL TO:**

PARADIGM AZ LLC  
C/O ERWIN & THOMPSON LLP  
P.O. BOX 40817  
RENO, NV 89504

PHOENIX, ARIZONA

2014 JAN 30 A 9 42

RECEIVED  
BLM AZ STATE OFFICE

**LOCATION NOTICE FOR LODE MINING CLAIM**

NOTICE IS HEREBY GIVEN that the **CK 29** lode mining claim has been located by PARADIGM AZ LLC whose current mailing address is C/O ERWIN & THOMPSON LLP, P.O. Box 40817, Reno NV 89504. The general course of this claim is East to West and it is situated in Yavapai County, Arizona.

This claim is 1500 feet in length and 600 feet in width. This claim runs from the location monument on which this location notice is posted approximately 1490 feet in a(n) Westerly direction to the West end line center and 10 feet in a(n) Easterly direction to the East end line center. This claim is marked by six perimeter monuments, projecting at least 4' above the ground; one at each corner, and one at the center of each end line of the claim. The location monument on which this notice is posted is situated within Section 17, Township 10 North, Range 1 West, Gila and Salt River Base and Meridian, Arizona and the claim includes portions of the following quarter section(s):

<u>1/4</u>	<u>Section</u>	<u>Township</u>	<u>Range</u>	<u>Meridian</u>
SW	17	10 North	1 West	G.&S.R.B.&M.
SE	18	10 North	1 West	G.&S.R.B.&M.
NE	19	10 North	1 West	G.&S.R.B.&M.
				G.&S.R.B.&M.

The locality of this claim with reference to some natural object or permanent monument is as follows: the SW corner of this claim is approximately 27,584 feet West and 16,429 feet North of the South East Corner of Section 36, Township 10 North, Range 1 West, Yavapai County, Arizona. See Location Map of CK 1-178 Map 2 of 6.

DATED AND POSTED on the ground this 14th day of December 2013.  
LOCATOR: PARADIGM AZ LLC

BY:



Greg Ekins, 1/29/2014; Agent for PARADIGM AZ LLC

AH0426435



**WHEN RECORDED MAIL TO:**

PARADIGM AZ LLC  
C/O ERWIN & THOMPSON LLP  
P.O. BOX 40817  
RENO, NV 89504

FILED IN ARIZONA

2014 JAN 30 A 9:42

RECEIVED  
CLM AZ STATE OFFICE

**LOCATION NOTICE FOR LODE MINING CLAIM**


NOTICE IS HEREBY GIVEN that the **CK 30** lode mining claim has been located by PARADIGM AZ LLC whose current mailing address is C/O ERWIN & THOMPSON LLP, P.O. Box 40817, Reno NV 89504. The general course of this claim is East to West and it is situated in Yavapai County, Arizona.

This claim is 1500 feet in length and 600 feet in width. This claim runs from the location monument on which this location notice is posted approximately 10 feet in a(n) Westerly direction to the West end line center and 1490 feet in a(n) Easterly direction to the East end line center. This claim is marked by six perimeter monuments, projecting at least 4' above the ground; one at each corner, and one at the center of each end line of the claim. The location monument on which this notice is posted is situated within Section 17, Township 10 North, Range 1 West, Gila and Salt River Base and Meridian, Arizona and the claim includes portions of the following quarter section(s):

<u>1/4</u>	<u>Section</u>	<u>Township</u>	<u>Range</u>	<u>Meridian</u>
SW	17	10 North	1 West	G.&S.R.B.&M.
				G.&S.R.B.&M.
				G.&S.R.B.&M.
				G.&S.R.B.&M.

The locality of this claim with reference to some natural object or permanent monument is as follows: the SW corner of this claim is approximately 26,084 feet West and 16,429 feet North of the South East Corner of Section 36, Township 10 North, Range 1 West, Yavapai County, Arizona. See Location Map of CK 1-178 Map 2 of 6.

DATED AND POSTED on the ground this 14th day of December 2013.  
LOCATOR: PARADIGM AZ LLC

BY: 

Greg Ekins, 1/29/2014; Agent for PARADIGM AZ LLC

AN0426436

**WHEN RECORDED MAIL TO:**

PARADIGM AZ LLC  
C/O ERWIN & THOMPSON LLP  
P.O. BOX 40817  
RENO, NV 89504

PHOENIX, ARIZONA

2014 JAN 30 A 9:42

RECEIVED  
BLM AZ STATE OFFICE

**LOCATION NOTICE FOR LODE MINING CLAIM**

NOTICE IS HEREBY GIVEN that the **CK 31** lode mining claim has been located by PARADIGM AZ LLC whose current mailing address is C/O ERWIN & THOMPSON LLP, P.O. Box 40817, Reno NV 89504. The general course of this claim is East to West and it is situated in Yavapai County, Arizona.


This claim is 1500 feet in length and 600 feet in width. This claim runs from the location monument on which this location notice is posted approximately 1490 feet in a(n) Westerly direction to the West end line center and 10 feet in a(n) Easterly direction to the East end line center. This claim is marked by six perimeter monuments, projecting at least 4' above the ground; one at each corner, and one at the center of each end line of the claim. The location monument on which this notice is posted is situated within Section 17, Township 10 North, Range 1 West, Gila and Salt River Base and Meridian, Arizona and the claim includes portions of the following quarter section(s):

<u>1/4</u>	<u>Section</u>	<u>Township</u>	<u>Range</u>	<u>Meridian</u>
SW	17	10 North	1 West	G.&S.R.B.&M.
NE	19	10 North	1 West	G.&S.R.B.&M.
NW	20	10 North	1 West	G.&S.R.B.&M.
				G.&S.R.B.&M.

The locality of this claim with reference to some natural object or permanent monument is as follows: the SW corner of this claim is approximately 27,584 feet West and 15,829 feet North of the South East Corner of Section 36, Township 10 North, Range 1 West, Yavapai County, Arizona. See Location Map of CK 1-178 Map 2 of 6.

DATED AND POSTED on the ground this 14th day of December 2013.  
LOCATOR: PARADIGM AZ LLC

BY:



Greg Ekins, 1/29/2014; Agent for PARADIGM AZ LLC

AKC426437



**WHEN RECORDED MAIL TO:**

PARADIGM AZ LLC  
C/O ERWIN & THOMPSON LLP  
P.O. BOX 40817  
RENO, NV 89504

PHOENIX, ARIZONA

2014 JAN 30 A 9 43

RECEIVED  
BLM AZ STATE OFFICE

**LOCATION NOTICE FOR LODE MINING CLAIM**

NOTICE IS HEREBY GIVEN that the **CK 32** lode mining claim has been located by PARADIGM AZ LLC whose current mailing address is C/O ERWIN & THOMPSON LLP, P.O. Box 40817, Reno NV 89504. The general course of this claim is East to West and it is situated in Yavapai County, Arizona.

This claim is 1500 feet in length and 600 feet in width. This claim runs from the location monument on which this location notice is posted approximately 10 feet in a(n) Westerly direction to the West end line center and 1490 feet in a(n) Easterly direction to the East end line center. This claim is marked by six perimeter monuments, projecting at least 4' above the ground; one at each corner, and one at the center of each end line of the claim. The location monument on which this notice is posted is situated within Section 17, Township 10 North, Range 1 West, Gila and Salt River Base and Meridian, Arizona and the claim includes portions of the following quarter section(s):

<u>1/4</u>	<u>Section</u>	<u>Township</u>	<u>Range</u>	<u>Meridian</u>
SW	17	10 North	1 West	G.&S.R.B.&M.
NW	20	10 North	1 West	G.&S.R.B.&M.
				G.&S.R.B.&M.
				G.&S.R.B.&M.

The locality of this claim with reference to some natural object or permanent monument is as follows: the SW corner of this claim is approximately 26,084 feet West and 15,829 feet North of the South East Corner of Section 36, Township 10 North, Range 1 West, Yavapai County, Arizona. See Location Map of CK 1-178 Map 2 of 6.

DATED AND POSTED on the ground this 14th day of December 2013.  
LOCATOR: PARADIGM AZ LLC

BY:



Greg Ekins, 1/29/2014; Agent for PARADIGM AZ LLC

AMC126438



**WHEN RECORDED MAIL TO:**

PARADIGM AZ LLC  
C/O ERWIN & THOMPSON LLP  
P.O. BOX 40817  
RENO, NV 89504

RECORDED  
2014 JAN 30 A 9 43  
S.M. AZ STATE OFFICE

**LOCATION NOTICE FOR LODE MINING CLAIM**

NOTICE IS HEREBY GIVEN that the **CK 33** lode mining claim has been located by PARADIGM AZ LLC whose current mailing address is C/O ERWIN & THOMPSON LLP, P.O. Box 40817, Reno NV 89504. The general course of this claim is East to West and it is situated in Yavapai County, Arizona.

This claim is 1500 feet in length and 600 feet in width. This claim runs from the location monument on which this location notice is posted approximately 1490 feet in a(n) Westerly direction to the West end line center and 10 feet in a(n) Easterly direction to the East end line center. This claim is marked by six perimeter monuments, projecting at least 4' above the ground; one at each corner, and one at the center of each end line of the claim. The location monument on which this notice is posted is situated within Section 20, Township 10 North, Range 1 West, Gila and Salt River Base and Meridian, Arizona and the claim includes portions of the following quarter section(s):

<u>1/4</u>	<u>Section</u>	<u>Township</u>	<u>Range</u>	<u>Meridian</u>
NE	19	10 North	1 West	G.&S.R.B.&M.
NW	20	10 North	1 West	G.&S.R.B.&M.
				G.&S.R.B.&M.
				G.&S.R.B.&M.

The locality of this claim with reference to some natural object or permanent monument is as follows: the SW corner of this claim is approximately 27,584 feet West and 15,229 feet North of the South East Corner of Section 36, Township 10 North, Range 1 West, Yavapai County, Arizona. See Location Map of CK 1-178 Map 2 of 6.

DATED AND POSTED on the ground this 14th day of December 2013.  
LOCATOR: PARADIGM AZ LLC

BY: *Greg Ekins*

Greg Ekins, 1/29/2014; Agent for PARADIGM AZ LLC

ATC426439

**WHEN RECORDED MAIL TO:**

PARADIGM AZ LLC  
C/O ERWIN & THOMPSON LLP  
P.O. BOX 40817  
RENO, NV 89504

PHOENIX, ARIZONA

2014 JAN 30 A 9:43

RECEIVED  
CLERK STATE OFFICE

**LOCATION NOTICE FOR LODE MINING CLAIM**

NOTICE IS HEREBY GIVEN that the **CK 34** lode mining claim has been located by PARADIGM AZ LLC whose current mailing address is C/O ERWIN & THOMPSON LLP, P.O. Box 40817, Reno NV 89504. The general course of this claim is East to West and it is situated in Yavapai County, Arizona.

This claim is 1500 feet in length and 600 feet in width. This claim runs from the location monument on which this location notice is posted approximately 10 feet in a(n) Westerly direction to the West end line center and 1490 feet in a(n) Easterly direction to the East end line center. This claim is marked by six perimeter monuments, projecting at least 4' above the ground; one at each corner, and one at the center of each end line of the claim. The location monument on which this notice is posted is situated within Section 20, Township 10 North, Range 1 West, Gila and Salt River Base and Meridian, Arizona and the claim includes portions of the following quarter section(s):

<u>1/4</u>	<u>Section</u>	<u>Township</u>	<u>Range</u>	<u>Meridian</u>
NW	20	10 North	1 West	G.&S.R.B.&M.
				G.&S.R.B.&M.
				G.&S.R.B.&M.
				G.&S.R.B.&M.

The locality of this claim with reference to some natural object or permanent monument is as follows: the SW corner of this claim is approximately 26,084 feet West and 15,229 feet North of the South East Corner of Section 36, Township 10 North, Range 1 West, Yavapai County, Arizona. See Location Map of CK 1-178 Map 2 of 6.

DATED AND POSTED on the ground this 14th day of December 2013.  
LOCATOR: PARADIGM AZ LLC

BY: Greg Ekins Greg Ekins, 1/29/2014; Agent for PARADIGM AZ LLC

AKC426440



**WHEN RECORDED MAIL TO:**  
PARADIGM AZ LLC  
C/O ERWIN & THOMPSON LLP  
P.O. BOX 40817  
RENO, NV 89504

PHOENIX, ARIZONA

2014 JAN 30 A 9 43

RECORDED  
CLERK'S OFFICE

## LOCATION NOTICE FOR LODE MINING CLAIM

NOTICE IS HEREBY GIVEN that the **CK 35** lode mining claim has been located by PARADIGM AZ LLC whose current mailing address is C/O ERWIN & THOMPSON LLP, P.O. Box 40817, Reno NV 89504. The general course of this claim is East to West and it is situated in Yavapai County, Arizona.

This claim is 1500 feet in length and 600 feet in width. This claim runs from the location monument on which this location notice is posted approximately 1490 feet in a(n) Westerly direction to the West end line center and 10 feet in a(n) Easterly direction to the East end line center. This claim is marked by six perimeter monuments, projecting at least 4' above the ground; one at each corner, and one at the center of each end line of the claim. The location monument on which this notice is posted is situated within Section 20, Township 10 North, Range 1 West, Gila and Salt River Base and Meridian, Arizona and the claim includes portions of the following quarter section(s):

<u>1/4</u>	<u>Section</u>	<u>Township</u>	<u>Range</u>	<u>Meridian</u>
NE	19	10 North	1 West	G.&S.R.B.&M.
NW	20	10 North	1 West	G.&S.R.B.&M.
				G.&S.R.B.&M.
				G.&S.R.B.&M.

The locality of this claim with reference to some natural object or permanent monument is as follows: the SW corner of this claim is approximately 27,584 feet West and 14,629 feet North of the South East Corner of Section 36, Township 10 North, Range 1 West, Yavapai County, Arizona. See Location Map of CK 1-178 Map 2 of 6.

DATED AND POSTED on the ground this 14th day of December 2013.  
LOCATOR: PARADIGM AZ LLC

BY: 

Greg Ekins, 1/29/2014; Agent for PARADIGM AZ LLC

AKC426441



**WHEN RECORDED MAIL TO:**

PARADIGM AZ LLC  
C/O ERWIN & THOMPSON LLP  
P.O. BOX 40817  
RENO, NV 89504

PHOENIX, ARIZONA

2014 JAN 30 A 9 43

RECEIVED  
BLM AZ STATE OFFICE

**LOCATION NOTICE FOR LODE MINING CLAIM**

NOTICE IS HEREBY GIVEN that the **CK 36** lode mining claim has been located by PARADIGM AZ LLC whose current mailing address is C/O ERWIN & THOMPSON LLP, P.O. Box 40817, Reno NV 89504. The general course of this claim is East to West and it is situated in Yavapai County, Arizona.

This claim is 1500 feet in length and 600 feet in width. This claim runs from the location monument on which this location notice is posted approximately 10 feet in a(n) Westerly direction to the West end line center and 1490 feet in a(n) Easterly direction to the East end line center. This claim is marked by six perimeter monuments, projecting at least 4' above the ground; one at each corner, and one at the center of each end line of the claim. The location monument on which this notice is posted is situated within Section 20, Township 10 North, Range 1 West, Gila and Salt River Base and Meridian, Arizona and the claim includes portions of the following quarter section(s):

<u>1/4</u>	<u>Section</u>	<u>Township</u>	<u>Range</u>	<u>Meridian</u>
NW	20	10 North	1 West	G.&S.R.B.&M.
				G.&S.R.B.&M.
				G.&S.R.B.&M.
				G.&S.R.B.&M.

The locality of this claim with reference to some natural object or permanent monument is as follows: the SW corner of this claim is approximately 26,084 feet West and 14,629 feet North of the South East Corner of Section 36, Township 10 North, Range 1 West, Yavapai County, Arizona. See Location Map of CK 1-178 Map 2 of 6.

DATED AND POSTED on the ground this 14th day of December 2013.  
LOCATOR: PARADIGM AZ LLC

BY: Greg Ekins

Greg Ekins, 1/29/2014; Agent for PARADIGM AZ LLC

ANCH 26442

**WHEN RECORDED MAIL TO:**

PARADIGM AZ LLC  
C/O ERWIN & THOMPSON LLP  
P.O. BOX 40817  
RENO, NV 89504

RECEIVED  
BLM AZ STATE OFFICE  
2014 JAN 30 A 9 43  
PHOENIX, ARIZONA

**LOCATION NOTICE FOR LODE MINING CLAIM**


NOTICE IS HEREBY GIVEN that the **CK 37** lode mining claim has been located by PARADIGM AZ LLC whose current mailing address is C/O ERWIN & THOMPSON LLP, P.O. Box 40817, Reno NV 89504. The general course of this claim is East to West and it is situated in Yavapai County, Arizona.

This claim is 1500 feet in length and 600 feet in width. This claim runs from the location monument on which this location notice is posted approximately 1490 feet in a(n) Westerly direction to the West end line center and 10 feet in a(n) Easterly direction to the East end line center. This claim is marked by six perimeter monuments, projecting at least 4' above the ground; one at each corner, and one at the center of each end line of the claim. The location monument on which this notice is posted is situated within Section 20, Township 10 North, Range 1 West, Gila and Salt River Base and Meridian, Arizona and the claim includes portions of the following quarter section(s):

<u>1/4</u>	<u>Section</u>	<u>Township</u>	<u>Range</u>	<u>Meridian</u>
NE	19	10 North	1 West	G.&S.R.B.&M.
SE	19	10 North	1 West	G.&S.R.B.&M.
NW	20	10 North	1 West	G.&S.R.B.&M.
				G.&S.R.B.&M.

The locality of this claim with reference to some natural object or permanent monument is as follows: the SW corner of this claim is approximately 27,584 feet West and 14,029 feet North of the South East Corner of Section 36, Township 10 North, Range 1 West, Yavapai County, Arizona. See Location Map of CK 1-178 Map 2 of 6.

DATED AND POSTED on the ground this 14th day of December 2013.  
LOCATOR: PARADIGM AZ LLC

BY:  Greg Ekins, 1/29/2014; Agent for PARADIGM AZ LLC

AMC426443



**WHEN RECORDED MAIL TO:**

PARADIGM AZ LLC  
C/O ERWIN & THOMPSON LLP  
P.O. BOX 40817  
RENO, NV 89504

RECEIVED  
BLM AZ STATE OFFICE  
2014 JAN 20 A 9 43  
PHOENIX, ARIZONA

**LOCATION NOTICE FOR LODE MINING CLAIM**

NOTICE IS HEREBY GIVEN that the **CK 38** lode mining claim has been located by PARADIGM AZ LLC whose current mailing address is C/O ERWIN & THOMPSON LLP, P.O. Box 40817, Reno NV 89504. The general course of this claim is East to West and it is situated in Yavapai County, Arizona.

This claim is 1500 feet in length and 600 feet in width. This claim runs from the location monument on which this location notice is posted approximately 10 feet in a(n) Westerly direction to the West end line center and 1490 feet in a(n) Easterly direction to the East end line center. This claim is marked by six perimeter monuments, projecting at least 4' above the ground; one at each corner, and one at the center of each end line of the claim. The location monument on which this notice is posted is situated within Section 20, Township 10 North, Range 1 West, Gila and Salt River Base and Meridian, Arizona and the claim includes portions of the following quarter section(s):

<u>1/4</u>	<u>Section</u>	<u>Township</u>	<u>Range</u>	<u>Meridian</u>
NW	20	10 North	1 West	G.&S.R.B.&M.
				G.&S.R.B.&M.
				G.&S.R.B.&M.
				G.&S.R.B.&M.

The locality of this claim with reference to some natural object or permanent monument is as follows: the SW corner of this claim is approximately 26,084 feet West and 14,029 feet North of the South East Corner of Section 36, Township 10 North, Range 1 West, Yavapai County, Arizona. See Location Map of CK 1-178 Map 2 of 6.

DATED AND POSTED on the ground this 14th day of December 2013.  
LOCATOR: PARADIGM AZ LLC

BY:



Greg Ekins, 1/29/2014; Agent for PARADIGM AZ LLC

AMC 426444



**WHEN RECORDED MAIL TO:**  
PARADIGM AZ LLC  
C/O ERWIN & THOMPSON LLP  
P.O. BOX 40817  
RENO, NV 89504

PHOENIX, ARIZONA

2014 JAN 30 A 9 43

RECEIVED  
BLM AZ STATE OFFICE

## LOCATION NOTICE FOR LODE MINING CLAIM

NOTICE IS HEREBY GIVEN that the **CK 39** lode mining claim has been located by PARADIGM AZ LLC whose current mailing address is C/O ERWIN & THOMPSON LLP, P.O. Box 40817, Reno NV 89504. The general course of this claim is East to West and it is situated in Yavapai County, Arizona.

This claim is 1500 feet in length and 600 feet in width. This claim runs from the location monument on which this location notice is posted approximately 1490 feet in a(n) Westerly direction to the West end line center and 10 feet in a(n) Easterly direction to the East end line center. This claim is marked by six perimeter monuments, projecting at least 4' above the ground; one at each corner, and one at the center of each end line of the claim. The location monument on which this notice is posted is situated within Section 8, Township 10 North, Range 1 West, Gila and Salt River Base and Meridian, Arizona and the claim includes portions of the following quarter section(s):

<u>1/4</u>	<u>Section</u>	<u>Township</u>	<u>Range</u>	<u>Meridian</u>
NW	8	10 North	1 West	G.&S.R.B.&M.
NE	8	10 North	1 West	G.&S.R.B.&M.
				G.&S.R.B.&M.
				G.&S.R.B.&M.

The locality of this claim with reference to some natural object or permanent monument is as follows: the SW corner of this claim is approximately 24,584 feet West and 24,829 feet North of the South East Corner of Section 36, Township 10 North, Range 1 West, Yavapai County, Arizona. See Location Map of CK 1-178 Map 1 of 6.

DATED AND POSTED on the ground this 12th day of December 2013.  
LOCATOR: PARADIGM AZ LLC

BY: Greg Ekins Greg Ekins, 1/29/2014; Agent for PARADIGM AZ LLC

ANCH 26445

**WHEN RECORDED MAIL TO:**

PARADIGM AZ LLC  
C/O ERWIN & THOMPSON LLP  
P.O. BOX 40817  
RENO, NV 89504

PHOENIX, ARIZONA

2014 JAN 30 A 9:43

BLM REC'D OFFICE

**LOCATION NOTICE FOR LODE MINING CLAIM**

NOTICE IS HEREBY GIVEN that the **CK 40** lode mining claim has been located by PARADIGM AZ LLC whose current mailing address is C/O ERWIN & THOMPSON LLP, P.O. Box 40817, Reno NV 89504. The general course of this claim is East to West and it is situated in Yavapai County, Arizona.


This claim is 1500 feet in length and 600 feet in width. This claim runs from the location monument on which this location notice is posted approximately 10 feet in a(n) Westerly direction to the West end line center and 1490 feet in a(n) Easterly direction to the East end line center. This claim is marked by six perimeter monuments, projecting at least 4' above the ground; one at each corner, and one at the center of each end line of the claim. The location monument on which this notice is posted is situated within Section 8, Township 10 North, Range 1 West, Gila and Salt River Base and Meridian, Arizona and the claim includes portions of the following quarter section(s):

<u>1/4</u>	<u>Section</u>	<u>Township</u>	<u>Range</u>	<u>Meridian</u>
NE	8	10 North	1 West	G.&S.R.B.&M.
				G.&S.R.B.&M.
				G.&S.R.B.&M.
				G.&S.R.B.&M.

The locality of this claim with reference to some natural object or permanent monument is as follows: the SW corner of this claim is approximately 23,084 feet West and 24,829 feet North of the South East Corner of Section 36, Township 10 North, Range 1 West, Yavapai County, Arizona. See Location Map of CK 1-178 Map 1 of 6.

DATED AND POSTED on the ground this 12th day of December 2013.  
LOCATOR: PARADIGM AZ LLC

BY:



Greg Ekins, 1/29/2014; Agent for PARADIGM AZ LLC

AHC026446



**WHEN RECORDED MAIL TO:**

PARADIGM AZ LLC  
C/O ERWIN & THOMPSON LLP  
P.O. BOX 40817  
RENO, NV 89504

PHOENIX, ARIZONA

2014 JAN 30 A 9 43

CLERK OF SUPERIOR COURT

**LOCATION NOTICE FOR LODE MINING CLAIM**

NOTICE IS HEREBY GIVEN that the **CK 41** lode mining claim has been located by PARADIGM AZ LLC whose current mailing address is C/O ERWIN & THOMPSON LLP, P.O. Box 40817, Reno NV 89504. The general course of this claim is East to West and it is situated in Yavapai County, Arizona.

This claim is 1500 feet in length and 600 feet in width. This claim runs from the location monument on which this location notice is posted approximately 1490 feet in a(n) Westerly direction to the West end line center and 10 feet in a(n) Easterly direction to the East end line center. This claim is marked by six perimeter monuments, projecting at least 4' above the ground; one at each corner, and one at the center of each end line of the claim. The location monument on which this notice is posted is situated within Section 8, Township 10 North, Range 1 West, Gila and Salt River Base and Meridian, Arizona and the claim includes portions of the following quarter section(s):

<u>1/4</u>	<u>Section</u>	<u>Township</u>	<u>Range</u>	<u>Meridian</u>
NW	8	10 North	1 West	G.&S.R.B.&M.
NE	8	10 North	1 West	G.&S.R.B.&M.
				G.&S.R.B.&M.
				G.&S.R.B.&M.

The locality of this claim with reference to some natural object or permanent monument is as follows: the SW corner of this claim is approximately 24,584 feet West and 24,229 feet North of the South East Corner of Section 36, Township 10 North, Range 1 West, Yavapai County, Arizona. See Location Map of CK 1-178 Map 1 of 6.

DATED AND POSTED on the ground this 12th day of December 2013.  
LOCATOR: PARADIGM AZ LLC

BY:



Greg Ekins, 1/29/2014; Agent for PARADIGM AZ LLC

AN0426447



**WHEN RECORDED MAIL TO:**

PARADIGM AZ LLC  
C/O ERWIN & THOMPSON LLP  
P.O. BOX 40817  
RENO, NV 89504

RECEIVED  
BIRMINGHAM, ALABAMA  
JAN 30 A 9 43

**LOCATION NOTICE FOR LODE MINING CLAIM**

NOTICE IS HEREBY GIVEN that the **CK 42** lode mining claim has been located by PARADIGM AZ LLC whose current mailing address is C/O ERWIN & THOMPSON LLP, P.O. Box 40817, Reno NV 89504. The general course of this claim is East to West and it is situated in Yavapai County, Arizona.

This claim is 1500 feet in length and 600 feet in width. This claim runs from the location monument on which this location notice is posted approximately 10 feet in a(n) Westerly direction to the West end line center and 1490 feet in a(n) Easterly direction to the East end line center. This claim is marked by six perimeter monuments, projecting at least 4' above the ground; one at each corner, and one at the center of each end line of the claim. The location monument on which this notice is posted is situated within Section 8, Township 10 North, Range 1 West, Gila and Salt River Base and Meridian, Arizona and the claim includes portions of the following quarter section(s):

<u>1/4</u>	<u>Section</u>	<u>Township</u>	<u>Range</u>	<u>Meridian</u>
NE	8	10 North	1 West	G.&S.R.B.&M.
				G.&S.R.B.&M.
				G.&S.R.B.&M.
				G.&S.R.B.&M.

The locality of this claim with reference to some natural object or permanent monument is as follows: the SW corner of this claim is approximately 23,084 feet West and 24,229 feet North of the South East Corner of Section 36, Township 10 North, Range 1 West, Yavapai County, Arizona. See Location Map of CK 1-178 Map 1 of 6.

DATED AND POSTED on the ground this 12th day of December 2013.  
LOCATOR: PARADIGM AZ LLC

BY: Greg Ekins Greg Ekins, 1/29/2014; Agent for PARADIGM AZ LLC

AKC426448

**WHEN RECORDED MAIL TO:**

PARADIGM AZ LLC  
C/O ERWIN & THOMPSON LLP  
P.O. BOX 40817  
RENO, NV 89504

RECEIVED  
CLIMATE STATE OFFICE  
2011 JUN 30 A 9 43  
PHOENIX, ARIZONA

**LOCATION NOTICE FOR LODE MINING CLAIM**


NOTICE IS HEREBY GIVEN that the **CK 43** lode mining claim has been located by PARADIGM AZ LLC whose current mailing address is C/O ERWIN & THOMPSON LLP, P.O. Box 40817, Reno NV 89504. The general course of this claim is East to West and it is situated in Yavapai County, Arizona.

This claim is 1500 feet in length and 600 feet in width. This claim runs from the location monument on which this location notice is posted approximately 1490 feet in a(n) Westerly direction to the West end line center and 10 feet in a(n) Easterly direction to the East end line center. This claim is marked by six perimeter monuments, projecting at least 4' above the ground; one at each corner, and one at the center of each end line of the claim. The location monument on which this notice is posted is situated within Section 8, Township 10 North, Range 1 West, Gila and Salt River Base and Meridian, Arizona and the claim includes portions of the following quarter section(s):

<u>1/4</u>	<u>Section</u>	<u>Township</u>	<u>Range</u>	<u>Meridian</u>
NW	8	10 North	1 West	G.&S.R.B.&M.
NE	8	10 North	1 West	G.&S.R.B.&M.
SW	8	10 North	1 West	G.&S.R.B.&M.
SE	8	10 North	1 West	G.&S.R.B.&M.

The locality of this claim with reference to some natural object or permanent monument is as follows: the SW corner of this claim is approximately 24,584 feet West and 23,629 feet North of the South East Corner of Section 36, Township 10 North, Range 1 West, Yavapai County, Arizona. See Location Map of CK 1-178 Map 1 of 6.

DATED AND POSTED on the ground this 12th day of December 2013.  
LOCATOR: PARADIGM AZ LLC

BY:  Greg Ekins, 1/29/2014; Agent for PARADIGM AZ LLC

AN0426449



**WHEN RECORDED MAIL TO:**

PARADIGM AZ LLC  
C/O ERWIN & THOMPSON LLP  
P.O. BOX 40817  
RENO, NV 89504

RECEIVED  
BIMAZ STATE OFFICE  
2014 JUN 30 A 9 43  
PHOENIX, ARIZONA

**LOCATION NOTICE FOR LODE MINING CLAIM**

NOTICE IS HEREBY GIVEN that the **CK 44** lode mining claim has been located by PARADIGM AZ LLC whose current mailing address is C/O ERWIN & THOMPSON LLP, P.O. Box 40817, Reno NV 89504. The general course of this claim is East to West and it is situated in Yavapai County, Arizona.


This claim is 1500 feet in length and 600 feet in width. This claim runs from the location monument on which this location notice is posted approximately 10 feet in a(n) Westerly direction to the West end line center and 1490 feet in a(n) Easterly direction to the East end line center. This claim is marked by six perimeter monuments, projecting at least 4' above the ground; one at each corner, and one at the center of each end line of the claim. The location monument on which this notice is posted is situated within Section 8, Township 10 North, Range 1 West, Gila and Salt River Base and Meridian, Arizona and the claim includes portions of the following quarter section(s):

<u>¼</u>	<u>Section</u>	<u>Township</u>	<u>Range</u>	<u>Meridian</u>
NE	8	10 North	1 West	G.&S.R.B.&M.
SE	8	10 North	1 West	G.&S.R.B.&M.
				G.&S.R.B.&M.
				G.&S.R.B.&M.

The locality of this claim with reference to some natural object or permanent monument is as follows: the SW corner of this claim is approximately 23,084 feet West and 23,629 feet North of the South East Corner of Section 36, Township 10 North, Range 1 West, Yavapai County, Arizona. See Location Map of CK 1-178 Map 1 of 6.

DATED AND POSTED on the ground this 12th day of December 2013.  
LOCATOR: PARADIGM AZ LLC

BY:



Greg Ekins, 1/29/2014; Agent for PARADIGM AZ LLC

AMC426450



**WHEN RECORDED MAIL TO:**

PARADIGM AZ LLC  
C/O ERWIN & THOMPSON LLP  
P.O. BOX 40817  
RENO, NV 89504

RECEIVED  
BIRMINGHAM OFFICE  
2014 JAN 30 A 9 43  
PHOENIX, ARIZONA

**LOCATION NOTICE FOR LODE MINING CLAIM**

NOTICE IS HEREBY GIVEN that the **CK 45** lode mining claim has been located by PARADIGM AZ LLC whose current mailing address is C/O ERWIN & THOMPSON LLP, P.O. Box 40817, Reno NV 89504. The general course of this claim is East to West and it is situated in Yavapai County, Arizona.

This claim is 1500 feet in length and 600 feet in width. This claim runs from the location monument on which this location notice is posted approximately 1490 feet in a(n) Westerly direction to the West end line center and 10 feet in a(n) Easterly direction to the East end line center. This claim is marked by six perimeter monuments, projecting at least 4' above the ground; one at each corner, and one at the center of each end line of the claim. The location monument on which this notice is posted is situated within Section 8, Township 10 North, Range 1 West, Gila and Salt River Base and Meridian, Arizona and the claim includes portions of the following quarter section(s):

<u>1/4</u>	<u>Section</u>	<u>Township</u>	<u>Range</u>	<u>Meridian</u>
SW	8	10 North	1 West	G.&S.R.B.&M.
SE	8	10 North	1 West	G.&S.R.B.&M.
				G.&S.R.B.&M.
				G.&S.R.B.&M.

The locality of this claim with reference to some natural object or permanent monument is as follows: the SW corner of this claim is approximately 24,584 feet West and 23,029 feet North of the South East Corner of Section 36, Township 10 North, Range 1 West, Yavapai County, Arizona. See Location Map of CK 1-178 Map 1 of 6.

DATED AND POSTED on the ground this 12th day of December 2013.  
LOCATOR: PARADIGM AZ LLC

BY: Greg Ekins

Greg Ekins, 1/29/2014; Agent for PARADIGM AZ LLC

AMC426451

**WHEN RECORDED MAIL TO:**

PARADIGM AZ LLC  
C/O ERWIN & THOMPSON LLP  
P.O. BOX 40817  
RENO, NV 89504

RECEIVED  
BLM AZ STATE OFFICE  
2014 JAN 30 A 9:43  
ERWIN, ARIZONA

**LOCATION NOTICE FOR LODE MINING CLAIM**

NOTICE IS HEREBY GIVEN that the **CK 46** lode mining claim has been located by PARADIGM AZ LLC whose current mailing address is C/O ERWIN & THOMPSON LLP, P.O. Box 40817, Reno NV 89504. The general course of this claim is East to West and it is situated in Yavapai County, Arizona.

This claim is 1500 feet in length and 600 feet in width. This claim runs from the location monument on which this location notice is posted approximately 10 feet in a(n) Westerly direction to the West end line center and 1490 feet in a(n) Easterly direction to the East end line center. This claim is marked by six perimeter monuments, projecting at least 4' above the ground; one at each corner, and one at the center of each end line of the claim. The location monument on which this notice is posted is situated within Section 8, Township 10 North, Range 1 West, Gila and Salt River Base and Meridian, Arizona and the claim includes portions of the following quarter section(s):

<u>1/4</u>	<u>Section</u>	<u>Township</u>	<u>Range</u>	<u>Meridian</u>
SE	8	10 North	1 West	G.&S.R.B.&M.
				G.&S.R.B.&M.
				G.&S.R.B.&M.
				G.&S.R.B.&M.

The locality of this claim with reference to some natural object or permanent monument is as follows: the SW corner of this claim is approximately 23,084 feet West and 23,029 feet North of the South East Corner of Section 36, Township 10 North, Range 1 West, Yavapai County, Arizona. See Location Map of CK 1-178 Map 1 of 6.

DATED AND POSTED on the ground this 12th day of December 2013.  
LOCATOR: PARADIGM AZ LLC

BY: Greg Ekins Greg Ekins, 1/29/2014; Agent for PARADIGM AZ LLC

110426452



**WHEN RECORDED MAIL TO:**

PARADIGM AZ LLC  
C/O ERWIN & THOMPSON LLP  
P.O. BOX 40817  
RENO, NV 89504

RECORDED  
CLM AZ STATE OFFICE  
2014 JAN 30 A 9 14  
YAVAPAI, ARIZONA

**LOCATION NOTICE FOR LODE MINING CLAIM**


NOTICE IS HEREBY GIVEN that the **CK 47** lode mining claim has been located by PARADIGM AZ LLC whose current mailing address is C/O ERWIN & THOMPSON LLP, P.O. Box 40817, Reno NV 89504. The general course of this claim is East to West and it is situated in Yavapai County, Arizona.

This claim is 1500 feet in length and 600 feet in width. This claim runs from the location monument on which this location notice is posted approximately 1490 feet in a(n) Westerly direction to the West end line center and 10 feet in a(n) Easterly direction to the East end line center. This claim is marked by six perimeter monuments, projecting at least 4' above the ground; one at each corner, and one at the center of each end line of the claim. The location monument on which this notice is posted is situated within Section 8, Township 10 North, Range 1 West, Gila and Salt River Base and Meridian, Arizona and the claim includes portions of the following quarter section(s):

<u>1/4</u>	<u>Section</u>	<u>Township</u>	<u>Range</u>	<u>Meridian</u>
SW	8	10 North	1 West	G.&S.R.B.&M.
SE	8	10 North	1 West	G.&S.R.B.&M.
				G.&S.R.B.&M.
				G.&S.R.B.&M.

The locality of this claim with reference to some natural object or permanent monument is as follows: the SW corner of this claim is approximately 24,584 feet West and 22,429 feet North of the South East Corner of Section 36, Township 10 North, Range 1 West, Yavapai County, Arizona. See Location Map of CK 1-178 Map 1 of 6.

DATED AND POSTED on the ground this 12th day of December 2013.  
LOCATOR: PARADIGM AZ LLC

BY: 

Greg Ekins, 1/29/2014; Agent for PARADIGM AZ LLC

AMC426453



**WHEN RECORDED MAIL TO:**

PARADIGM AZ LLC  
C/O ERWIN & THOMPSON LLP  
P.O. BOX 40817  
RENO, NV 89504

RECEIVED  
SLM AZ STATE OFFICE  
JAN 30 A 9 44  
MICHIGAN, ARIZONA

**LOCATION NOTICE FOR LODE MINING CLAIM**


NOTICE IS HEREBY GIVEN that the **CK 48** lode mining claim has been located by PARADIGM AZ LLC whose current mailing address is C/O ERWIN & THOMPSON LLP, P.O. Box 40817, Reno NV 89504. The general course of this claim is East to West and it is situated in Yavapai County, Arizona.

This claim is 1500 feet in length and 600 feet in width. This claim runs from the location monument on which this location notice is posted approximately 10 feet in a(n) Westerly direction to the West end line center and 1490 feet in a(n) Easterly direction to the East end line center. This claim is marked by six perimeter monuments, projecting at least 4' above the ground; one at each corner, and one at the center of each end line of the claim. The location monument on which this notice is posted is situated within Section 8, Township 10 North, Range 1 West, Gila and Salt River Base and Meridian, Arizona and the claim includes portions of the following quarter section(s):

<u>¼</u>	<u>Section</u>	<u>Township</u>	<u>Range</u>	<u>Meridian</u>
SE	8	10 North	1 West	G.&S.R.B.&M.
				G.&S.R.B.&M.
				G.&S.R.B.&M.
				G.&S.R.B.&M.

The locality of this claim with reference to some natural object or permanent monument is as follows: the SW corner of this claim is approximately 23,084 feet West and 22,429 feet North of the South East Corner of Section 36, Township 10 North, Range 1 West, Yavapai County, Arizona. See Location Map of CK 1-178 Map 1 of 6.

DATED AND POSTED on the ground this 12th day of December 2013.  
LOCATOR: PARADIGM AZ LLC

BY:  Greg Ekins, 1/29/2014; Agent for PARADIGM AZ LLC

AMC126454

WHEN RECORDED MAIL TO:  
PARADIGM AZ LLC  
C/O ERWIN & THOMPSON LLP  
P.O. BOX 40817  
RENO, NV 89504

RECEIVED  
CLIMATE OFFICE  
2014 JAN 30 A 9 44  
PHOENIX, ARIZONA

### LOCATION NOTICE FOR LODE MINING CLAIM

NOTICE IS HEREBY GIVEN that the **CK 49** lode mining claim has been located by PARADIGM AZ LLC whose current mailing address is C/O ERWIN & THOMPSON LLP, P.O. Box 40817, Reno NV 89504. The general course of this claim is East to West and it is situated in Yavapai County, Arizona.

This claim is 1500 feet in length and 600 feet in width. This claim runs from the location monument on which this location notice is posted approximately 1490 feet in a(n) Westerly direction to the West end line center and 10 feet in a(n) Easterly direction to the East end line center. This claim is marked by six perimeter monuments, projecting at least 4' above the ground; one at each corner, and one at the center of each end line of the claim. The location monument on which this notice is posted is situated within Section 8, Township 10 North, Range 1 West, Gila and Salt River Base and Meridian, Arizona and the claim includes portions of the following quarter section(s):

<u>1/4</u>	<u>Section</u>	<u>Township</u>	<u>Range</u>	<u>Meridian</u>
SW	8	10 North	1 West	G.&S.R.B.&M.
SE	8	10 North	1 West	G.&S.R.B.&M.
				G.&S.R.B.&M.
				G.&S.R.B.&M.

The Common Corner of CK 49/50/51/52 bears East 200' from the Witness Post (mapped as WP 1).

The locality of this claim with reference to some natural object or permanent monument is as follows: the SW corner of this claim is approximately 24,584 feet West and 21,829 feet North of the South East Corner of Section 36, Township 10 North, Range 1 West, Yavapai County, Arizona. See Location Map of CK 1-178 Map 1 of 6.

DATED AND POSTED on the ground this 12th day of December 2013.  
LOCATOR: PARADIGM AZ LLC

BY: Greg Ekins Greg Ekins, 1/29/2014; Agent for PARADIGM AZ LLC

410426455



WHEN RECORDED MAIL TO:  
PARADIGM AZ LLC  
C/O ERWIN & THOMPSON LLP  
P.O. BOX 40817  
RENO, NV 89504

RECEIVED  
BIMAZSIA OFFICE  
2014 JAN 30 A 9 44  
PHOENIX, ARIZONA

### LOCATION NOTICE FOR LODE MINING CLAIM

NOTICE IS HEREBY GIVEN that the **CK 50** lode mining claim has been located by PARADIGM AZ LLC whose current mailing address is C/O ERWIN & THOMPSON LLP, P.O. Box 40817, Reno NV 89504. The general course of this claim is East to West and it is situated in Yavapai County, Arizona.

This claim is 1500 feet in length and 600 feet in width. This claim runs from the location monument on which this location notice is posted approximately 10 feet in a(n) Westerly direction to the West end line center and 1490 feet in a(n) Easterly direction to the East end line center. This claim is marked by six perimeter monuments, projecting at least 4' above the ground; one at each corner, and one at the center of each end line of the claim. The location monument on which this notice is posted is situated within Section 8, Township 10 North, Range 1 West, Gila and Salt River Base and Meridian, Arizona and the claim includes portions of the following quarter section(s):

<u>1/4</u>	<u>Section</u>	<u>Township</u>	<u>Range</u>	<u>Meridian</u>
SE	8	10 North	1 West	G.&S.R.B.&M.
				G.&S.R.B.&M.
				G.&S.R.B.&M.
				G.&S.R.B.&M.

The Common Corner of CK 49/50/51/52 bears East 200' from the Witness Post (mapped as WP 1).  
The Common End Center of CK 50/87 bears East 30' from the Witness Post (mapped as WP 3).

The locality of this claim with reference to some natural object or permanent monument is as follows: the SW corner of this claim is approximately 23,084 feet West and 21,829 feet North of the South East Corner of Section 36, Township 10 North, Range 1 West, Yavapai County, Arizona. See Location Map of CK 1-178 Map 1 of 6.

DATED AND POSTED on the ground this 12th day of December 2013.  
LOCATOR: PARADIGM AZ LLC

BY: Greg Ekins Greg Ekins, 1/29/2014; Agent for PARADIGM AZ LLC

ANCH 26456



**WHEN RECORDED MAIL TO:**

PARADIGM AZ LLC  
C/O ERWIN & THOMPSON LLP  
P.O. BOX 40817  
RENO, NV 89504

RECORDED  
2014 JAN 30 A 9 44  
CLERK OF SUPERIOR COURT  
YAVAPAI COUNTY, ARIZONA

**LOCATION NOTICE FOR LODE MINING CLAIM**

NOTICE IS HEREBY GIVEN that the **CK 51** lode mining claim has been located by PARADIGM AZ LLC whose current mailing address is C/O ERWIN & THOMPSON LLP, P.O. Box 40817, Reno NV 89504. The general course of this claim is East to West and it is situated in Yavapai County, Arizona.

This claim is 1500 feet in length and 600 feet in width. This claim runs from the location monument on which this location notice is posted approximately 1490 feet in a(n) Westerly direction to the West end line center and 10 feet in a(n) Easterly direction to the East end line center. This claim is marked by six perimeter monuments, projecting at least 4' above the ground; one at each corner, and one at the center of each end line of the claim. The location monument on which this notice is posted is situated within Section 8, Township 10 North, Range 1 West, Gila and Salt River Base and Meridian, Arizona and the claim includes portions of the following quarter section(s):

<u>1/4</u>	<u>Section</u>	<u>Township</u>	<u>Range</u>	<u>Meridian</u>
SW	8	10 North	1 West	G.&S.R.B.&M.
SE	8	10 North	1 West	G.&S.R.B.&M.
NW	17	10 North	1 West	G.&S.R.B.&M.
NE	17	10 North	1 West	G.&S.R.B.&M.

The Common Corner of CK 49/50/51/52 bears East 200' from the Witness Post (mapped as WP 1).  
The Common Corner of CK 51/52/53/54 bears South 300' from the Witness Post (mapped as WP 2).

The locality of this claim with reference to some natural object or permanent monument is as follows: the SW corner of this claim is approximately 24,584 feet West and 21,229 feet North of the South East Corner of Section 36, Township 10 North, Range 1 West, Yavapai County, Arizona. See Location Map of CK 1-178 Map 1 of 6.

DATED AND POSTED on the ground this 16th day of December 2013.

LOCATOR: PARADIGM AZ LLC

BY: Greg Ekins

Greg Ekins, 1/29/2014; Agent for PARADIGM AZ LLC

AMC1426457

**WHEN RECORDED MAIL TO:**

PARADIGM AZ LLC  
C/O ERWIN & THOMPSON LLP  
P.O. BOX 40817  
RENO, NV 89504

RECEIVED  
COUNTY CLERK  
JAN 30 A 9 44  
PHOENIX, ARIZONA

**LOCATION NOTICE FOR LODE MINING CLAIM**

NOTICE IS HEREBY GIVEN that the **CK 52** lode mining claim has been located by PARADIGM AZ LLC whose current mailing address is C/O ERWIN & THOMPSON LLP, P.O. Box 40817, Reno NV 89504. The general course of this claim is East to West and it is situated in Yavapai County, Arizona.

This claim is 1500 feet in length and 600 feet in width. This claim runs from the location monument on which this location notice is posted approximately 10 feet in a(n) Westerly direction to the West end line center and 1490 feet in a(n) Easterly direction to the East end line center. This claim is marked by six perimeter monuments, projecting at least 4' above the ground; one at each corner, and one at the center of each end line of the claim. The location monument on which this notice is posted is situated within Section 8, Township 10 North, Range 1 West, Gila and Salt River Base and Meridian, Arizona and the claim includes portions of the following quarter section(s):

<u>1/4</u>	<u>Section</u>	<u>Township</u>	<u>Range</u>	<u>Meridian</u>
SE	8	10 North	1 West	G.&S.R.B.&M.
NE	17	10 North	1 West	G.&S.R.B.&M.
				G.&S.R.B.&M.
				G.&S.R.B.&M.

The Common Corner of CK 49/50/51/52 bears East 200' from the Witness Post (mapped as WP 1).  
The Common Corner of CK 51/52/53/54 bears South 300' from the Witness Post (mapped as WP 2).  
The Common End Center of CK 52/89 bears North 15' from the Witness Post (mapped as WP 4).

The locality of this claim with reference to some natural object or permanent monument is as follows: the SW corner of this claim is approximately 23,084 feet West and 21,229 feet North of the South East Corner of Section 36, Township 10 North, Range 1 West, Yavapai County, Arizona. See Location Map of CK 1-178 Map 1 of 6.

DATED AND POSTED on the ground this 16th day of December 2013.  
LOCATOR: PARADIGM AZ LLC

BY: Greg Ekins Greg Ekins, 1/29/2014; Agent for PARADIGM AZ LLC

AMC426458



**WHEN RECORDED MAIL TO:**

PARADIGM AZ LLC  
C/O ERWIN & THOMPSON LLP  
P.O. BOX 40817  
RENO, NV 89504

RECORDED  
JAN 30 A 9 44  
PHOENIX, ARIZONA  
SILVERADO OFFICE

**LOCATION NOTICE FOR LODE MINING CLAIM**

NOTICE IS HEREBY GIVEN that the **CK 53** lode mining claim has been located by PARADIGM AZ LLC whose current mailing address is C/O ERWIN & THOMPSON LLP, P.O. Box 40817, Reno NV 89504. The general course of this claim is East to West and it is situated in Yavapai County, Arizona.

This claim is 1500 feet in length and 600 feet in width. This claim runs from the location monument on which this location notice is posted approximately 1490 feet in a(n) Westerly direction to the West end line center and 10 feet in a(n) Easterly direction to the East end line center. This claim is marked by six perimeter monuments, projecting at least 4' above the ground; one at each corner, and one at the center of each end line of the claim. The location monument on which this notice is posted is situated within Section 17, Township 10 North, Range 1 West, Gila and Salt River Base and Meridian, Arizona and the claim includes portions of the following quarter section(s):

<u>1/4</u>	<u>Section</u>	<u>Township</u>	<u>Range</u>	<u>Meridian</u>
NW	17	10 North	1 West	G.&S.R.B.&M.
NE	17	10 North	1 West	G.&S.R.B.&M.

The Common Corner of CK 51/52/53/54 bears South 300' from the Witness Post (mapped as WP 2).

The locality of this claim with reference to some natural object or permanent monument is as follows: the SW corner of this claim is approximately 24,584 feet West and 20,629 feet North of the South East Corner of Section 36, Township 10 North, Range 1 West, Yavapai County, Arizona. See Location Map of CK 1-178 Map 1 of 6.

DATED AND POSTED on the ground this 10th day of December 2013.

LOCATOR: PARADIGM AZ LLC

BY: Greg Ekins

Greg Ekins, 1/29/2014; Agent for PARADIGM AZ LLC

AMC426459



**WHEN RECORDED MAIL TO:**

PARADIGM AZ LLC  
C/O ERWIN & THOMPSON LLP  
P.O. BOX 40817  
RENO, NV 89504

RECORDING OFFICE  
2014 JAN 30 A 9 14  
PHOENIX, ARIZONA

**LOCATION NOTICE FOR LODE MINING CLAIM**

NOTICE IS HEREBY GIVEN that the **CK 54** lode mining claim has been located by PARADIGM AZ LLC whose current mailing address is C/O ERWIN & THOMPSON LLP, P.O. Box 40817, Reno NV 89504. The general course of this claim is East to West and it is situated in Yavapai County, Arizona.

This claim is 1500 feet in length and 600 feet in width. This claim runs from the location monument on which this location notice is posted approximately 10 feet in a(n) Westerly direction to the West end line center and 1490 feet in a(n) Easterly direction to the East end line center. This claim is marked by six perimeter monuments, projecting at least 4' above the ground; one at each corner, and one at the center of each end line of the claim. The location monument on which this notice is posted is situated within Section 17, Township 10 North, Range 1 West, Gila and Salt River Base and Meridian, Arizona and the claim includes portions of the following quarter section(s):

<u>1/4</u>	<u>Section</u>	<u>Township</u>	<u>Range</u>	<u>Meridian</u>
NE	17	10 North	1 West	G.&S.R.B.&M.
				G.&S.R.B.&M.

The Common Corner of CK 51/52/53/54 bears South 300' from the Witness Post (mapped as WP 2).

The locality of this claim with reference to some natural object or permanent monument is as follows: the SW corner of this claim is approximately 23,084 feet West and 20,629 feet North of the South East Corner of Section 36, Township 10 North, Range 1 West, Yavapai County, Arizona. See Location Map of CK 1-178 Map 1 of 6.

DATED AND POSTED on the ground this 10th day of December 2013.  
LOCATOR: PARADIGM AZ LLC

BY: Greg Ekins Greg Ekins, 1/29/2014; Agent for PARADIGM AZ LLC

ALIC426460

**WHEN RECORDED MAIL TO:**

PARADIGM AZ LLC  
C/O ERWIN & THOMPSON LLP  
P.O. BOX 40817  
RENO, NV 89504

RECORDED  
FILED  
JAN 30 A 9 44  
PHOENIX, ARIZONA

**LOCATION NOTICE FOR LODE MINING CLAIM**

NOTICE IS HEREBY GIVEN that the **CK 55** lode mining claim has been located by PARADIGM AZ LLC whose current mailing address is C/O ERWIN & THOMPSON LLP, P.O. Box 40817, Reno NV 89504. The general course of this claim is East to West and it is situated in Yavapai County, Arizona.

This claim is 1500 feet in length and 600 feet in width. This claim runs from the location monument on which this location notice is posted approximately 1490 feet in a(n) Westerly direction to the West end line center and 10 feet in a(n) Easterly direction to the East end line center. This claim is marked by six perimeter monuments, projecting at least 4' above the ground; one at each corner, and one at the center of each end line of the claim. The location monument on which this notice is posted is situated within Section 17, Township 10 North, Range 1 West, Gila and Salt River Base and Meridian, Arizona and the claim includes portions of the following quarter section(s):

<u>1/4</u>	<u>Section</u>	<u>Township</u>	<u>Range</u>	<u>Meridian</u>
NW	17	10 North	1 West	G.&S.R.B.&M.
NE	17	10 North	1 West	G.&S.R.B.&M.
				G.&S.R.B.&M.

The locality of this claim with reference to some natural object or permanent monument is as follows: the SW corner of this claim is approximately 24,584 feet West and 20,029 feet North of the South East Corner of Section 36, Township 10 North, Range 1 West, Yavapai County, Arizona. See Location Map of CK 1-178 Map 1 of 6.

DATED AND POSTED on the ground this 10th day of December 2013.  
LOCATOR: PARADIGM AZ LLC

BY: Greg Ekins Greg Ekins, 1/29/2014; Agent for PARADIGM AZ LLC

110426461



**WHEN RECORDED MAIL TO:**

PARADIGM AZ LLC  
C/O ERWIN & THOMPSON LLP  
P.O. BOX 40817  
RENO, NV 89504

RECORDS & DEEDS  
2014 JAN 30 A 9 41  
PHOENIX, ARIZONA

**LOCATION NOTICE FOR LODE MINING CLAIM**

NOTICE IS HEREBY GIVEN that the **CK 56** lode mining claim has been located by PARADIGM AZ LLC whose current mailing address is C/O ERWIN & THOMPSON LLP, P.O. Box 40817, Reno NV 89504. The general course of this claim is East to West and it is situated in Yavapai County, Arizona.

This claim is 1500 feet in length and 600 feet in width. This claim runs from the location monument on which this location notice is posted approximately 10 feet in a(n) Westerly direction to the West end line center and 1490 feet in a(n) Easterly direction to the East end line center. This claim is marked by six perimeter monuments, projecting at least 4' above the ground; one at each corner, and one at the center of each end line of the claim. The location monument on which this notice is posted is situated within Section 17, Township 10 North, Range 1 West, Gila and Salt River Base and Meridian, Arizona and the claim includes portions of the following quarter section(s):

<u>1/4</u>	<u>Section</u>	<u>Township</u>	<u>Range</u>	<u>Meridian</u>
NE	17	10 North	1 West	G.&S.R.B.&M.
				G.&S.R.B.&M.
				G.&S.R.B.&M.
				G.&S.R.B.&M.

The locality of this claim with reference to some natural object or permanent monument is as follows: the SW corner of this claim is approximately 23,084 feet West and 20,029 feet North of the South East Corner of Section 36, Township 10 North, Range 1 West, Yavapai County, Arizona. See Location Map of CK 1-178 Map 1 of 6.

DATED AND POSTED on the ground this 10th day of December 2013.  
LOCATOR: PARADIGM AZ LLC

BY: Greg Ekins Greg Ekins, 1/29/2014; Agent for PARADIGM AZ LLC

ANCH 26462



**WHEN RECORDED MAIL TO:**

PARADIGM AZ LLC  
C/O ERWIN & THOMPSON LLP  
P.O. BOX 40817  
RENO, NV 89504

RECEIVED  
COUNTY CLERK  
PHOENIX, ARIZONA

2014 JAN 30 A 9:44

RECEIVED  
COUNTY CLERK  
PHOENIX, ARIZONA

**LOCATION NOTICE FOR LODE MINING CLAIM**

NOTICE IS HEREBY GIVEN that the **CK 57** lode mining claim has been located by PARADIGM AZ LLC whose current mailing address is C/O ERWIN & THOMPSON LLP, P.O. Box 40817, Reno NV 89504. The general course of this claim is East to West and it is situated in Yavapai County, Arizona.


This claim is 1500 feet in length and 600 feet in width. This claim runs from the location monument on which this location notice is posted approximately 1490 feet in a(n) Westerly direction to the West end line center and 10 feet in a(n) Easterly direction to the East end line center. This claim is marked by six perimeter monuments, projecting at least 4' above the ground; one at each corner, and one at the center of each end line of the claim. The location monument on which this notice is posted is situated within Section 17, Township 10 North, Range 1 West, Gila and Salt River Base and Meridian, Arizona and the claim includes portions of the following quarter section(s):

<u>1/4</u>	<u>Section</u>	<u>Township</u>	<u>Range</u>	<u>Meridian</u>
NW	17	10 North	1 West	G.&S.R.B.&M.
NE	17	10 North	1 West	G.&S.R.B.&M.
				G.&S.R.B.&M.
				G.&S.R.B.&M.

The locality of this claim with reference to some natural object or permanent monument is as follows: the SW corner of this claim is approximately 24,584 feet West and 19,429 feet North of the South East Corner of Section 36, Township 10 North, Range 1 West, Yavapai County, Arizona. See Location Map of CK 1-178 Map 2 of 6.

DATED AND POSTED on the ground this 10th day of December 2013.  
LOCATOR: PARADIGM AZ LLC

BY:



Greg Ekins, 1/29/2014; Agent for PARADIGM AZ LLC

AN0426463

**WHEN RECORDED MAIL TO:**

PARADIGM AZ LLC  
C/O ERWIN & THOMPSON LLP  
P.O. BOX 40817  
RENO, NV 89504

RECORDED  
JAN 30 A 9 44  
YAVAPAI, ARIZONA

RECORDED  
JAN 30 A 9 44  
YAVAPAI, ARIZONA

RECORDED  
JAN 30 A 9 44  
YAVAPAI, ARIZONA

**LOCATION NOTICE FOR LODE MINING CLAIM**

NOTICE IS HEREBY GIVEN that the **CK 58** lode mining claim has been located by PARADIGM AZ LLC whose current mailing address is C/O ERWIN & THOMPSON LLP, P.O. Box 40817, Reno NV 89504. The general course of this claim is East to West and it is situated in Yavapai County, Arizona.


This claim is 1500 feet in length and 600 feet in width. This claim runs from the location monument on which this location notice is posted approximately 10 feet in a(n) Westerly direction to the West end line center and 1490 feet in a(n) Easterly direction to the East end line center. This claim is marked by six perimeter monuments, projecting at least 4' above the ground; one at each corner, and one at the center of each end line of the claim. The location monument on which this notice is posted is situated within Section 17, Township 10 North, Range 1 West, Gila and Salt River Base and Meridian, Arizona and the claim includes portions of the following quarter section(s):

<u>¼</u>	<u>Section</u>	<u>Township</u>	<u>Range</u>	<u>Meridian</u>
NE	17	10 North	1 West	G.&S.R.B.&M.
				G.&S.R.B.&M.
				G.&S.R.B.&M.
				G.&S.R.B.&M.

The locality of this claim with reference to some natural object or permanent monument is as follows: the SW corner of this claim is approximately 23,084 feet West and 19,429 feet North of the South East Corner of Section 36, Township 10 North, Range 1 West, Yavapai County, Arizona. See Location Map of CK 1-178 Map 2 of 6.

DATED AND POSTED on the ground this 10th day of December 2013.  
LOCATOR: PARADIGM AZ LLC

BY:



Greg Ekins, 1/29/2014; Agent for PARADIGM AZ LLC

ANCH 26464



**WHEN RECORDED MAIL TO:**

PARADIGM AZ LLC  
C/O ERWIN & THOMPSON LLP  
P.O. BOX 40817  
RENO, NV 89504

RECEIVED  
BIMAZSICAT  
2014 JAN 30 A 9 44  
PHOENIX, ARIZONA

**LOCATION NOTICE FOR LODE MINING CLAIM**

NOTICE IS HEREBY GIVEN that the **CK 59** lode mining claim has been located by PARADIGM AZ LLC whose current mailing address is C/O ERWIN & THOMPSON LLP, P.O. Box 40817, Reno NV 89504. The general course of this claim is East to West and it is situated in Yavapai County, Arizona.


This claim is 1500 feet in length and 600 feet in width. This claim runs from the location monument on which this location notice is posted approximately 1490 feet in a(n) Westerly direction to the West end line center and 10 feet in a(n) Easterly direction to the East end line center. This claim is marked by six perimeter monuments, projecting at least 4' above the ground; one at each corner, and one at the center of each end line of the claim. The location monument on which this notice is posted is situated within Section 17, Township 10 North, Range 1 West, Gila and Salt River Base and Meridian, Arizona and the claim includes portions of the following quarter section(s):

<u>1/4</u>	<u>Section</u>	<u>Township</u>	<u>Range</u>	<u>Meridian</u>
NW	17	10 North	1 West	G.&S.R.B.&M.
NE	17	10 North	1 West	G.&S.R.B.&M.
				G.&S.R.B.&M.
				G.&S.R.B.&M.

The locality of this claim with reference to some natural object or permanent monument is as follows: the SW corner of this claim is approximately 24,584 feet West and 18,829 feet North of the South East Corner of Section 36, Township 10 North, Range 1 West, Yavapai County, Arizona. See Location Map of CK 1-178 Map 2 of 6.

DATED AND POSTED on the ground this 10th day of December 2013.  
LOCATOR: PARADIGM AZ LLC

BY:



Greg Ekins, 1/29/2014; Agent for PARADIGM AZ LLC

AMC426465



**WHEN RECORDED MAIL TO:**

PARADIGM AZ LLC  
C/O ERWIN & THOMPSON LLP  
P.O. BOX 40817  
RENO, NV 89504

BLM AZ STATE OFFICE  
2014 JAN 30 A 9 44  
PHOENIX, ARIZONA

**LOCATION NOTICE FOR LODE MINING CLAIM**

NOTICE IS HEREBY GIVEN that the **CK 60** lode mining claim has been located by PARADIGM AZ LLC whose current mailing address is C/O ERWIN & THOMPSON LLP, P.O. Box 40817, Reno NV 89504. The general course of this claim is East to West and it is situated in Yavapai County, Arizona.

This claim is 1500 feet in length and 600 feet in width. This claim runs from the location monument on which this location notice is posted approximately 10 feet in a(n) Westerly direction to the West end line center and 1490 feet in a(n) Easterly direction to the East end line center. This claim is marked by six perimeter monuments, projecting at least 4' above the ground; one at each corner, and one at the center of each end line of the claim. The location monument on which this notice is posted is situated within Section 17, Township 10 North, Range 1 West, Gila and Salt River Base and Meridian, Arizona and the claim includes portions of the following quarter section(s):

<u>1/4</u>	<u>Section</u>	<u>Township</u>	<u>Range</u>	<u>Meridian</u>
NE	17	10 North	1 West	G.&S.R.B.&M.
				G.&S.R.B.&M.
				G.&S.R.B.&M.
				G.&S.R.B.&M.

The locality of this claim with reference to some natural object or permanent monument is as follows: the SW corner of this claim is approximately 23,084 feet West and 18,829 feet North of the South East Corner of Section 36, Township 10 North, Range 1 West, Yavapai County, Arizona. See Location Map of CK 1-178 Map 2 of 6.

DATED AND POSTED on the ground this 10th day of December 2013.  
LOCATOR: PARADIGM AZ LLC

BY: Greg Ekins Greg Ekins, 1/29/2014; Agent for PARADIGM AZ LLC

AMC426466

**WHEN RECORDED MAIL TO:**

PARADIGM AZ LLC  
C/O ERWIN & THOMPSON LLP  
P.O. BOX 40817  
RENO, NV 89504

RECEIVED  
CLIMATE STATE OFFICE  
2014 JAN 30 A 9 44  
PHOENIX, ARIZONA

**LOCATION NOTICE FOR LODE MINING CLAIM**


NOTICE IS HEREBY GIVEN that the **CK 61** lode mining claim has been located by PARADIGM AZ LLC whose current mailing address is C/O ERWIN & THOMPSON LLP, P.O. Box 40817, Reno NV 89504. The general course of this claim is East to West and it is situated in Yavapai County, Arizona.

This claim is 1500 feet in length and 600 feet in width. This claim runs from the location monument on which this location notice is posted approximately 1490 feet in a(n) Westerly direction to the West end line center and 10 feet in a(n) Easterly direction to the East end line center. This claim is marked by six perimeter monuments, projecting at least 4' above the ground; one at each corner, and one at the center of each end line of the claim. The location monument on which this notice is posted is situated within Section 17, Township 10 North, Range 1 West, Gila and Salt River Base and Meridian, Arizona and the claim includes portions of the following quarter section(s):

<u>1/4</u>	<u>Section</u>	<u>Township</u>	<u>Range</u>	<u>Meridian</u>
NW	17	10 North	1 West	G.&S.R.B.&M.
NE	17	10 North	1 West	G.&S.R.B.&M.
SW	17	10 North	1 West	G.&S.R.B.&M.
SE	17	10 North	1 West	G.&S.R.B.&M.

The locality of this claim with reference to some natural object or permanent monument is as follows: the SW corner of this claim is approximately 24,584 feet West and 18,229 feet North of the South East Corner of Section 36, Township 10 North, Range 1 West, Yavapai County, Arizona. See Location Map of CK 1-178 Map 2 of 6.

DATED AND POSTED on the ground this 10th day of December 2013.  
LOCATOR: PARADIGM AZ LLC

BY: 

Greg Ekins, 1/29/2014; Agent for PARADIGM AZ LLC

A110426467



**WHEN RECORDED MAIL TO:**

PARADIGM AZ LLC  
C/O ERWIN & THOMPSON LLP  
P.O. BOX 40817  
RENO, NV 89504

PHOENIX, ARIZONA

2014 JAN 30 A 9 44

CLERK OF SUPERIOR COURT

**LOCATION NOTICE FOR LODE MINING CLAIM**

NOTICE IS HEREBY GIVEN that the **CK 62** lode mining claim has been located by PARADIGM AZ LLC whose current mailing address is C/O ERWIN & THOMPSON LLP, P.O. Box 40817, Reno NV 89504. The general course of this claim is East to West and it is situated in Yavapai County, Arizona.

This claim is 1500 feet in length and 600 feet in width. This claim runs from the location monument on which this location notice is posted approximately 10 feet in a(n) Westerly direction to the West end line center and 1490 feet in a(n) Easterly direction to the East end line center. This claim is marked by six perimeter monuments, projecting at least 4' above the ground; one at each corner, and one at the center of each end line of the claim. The location monument on which this notice is posted is situated within Section 17, Township 10 North, Range 1 West, Gila and Salt River Base and Meridian, Arizona and the claim includes portions of the following quarter section(s):

<u>¼</u>	<u>Section</u>	<u>Township</u>	<u>Range</u>	<u>Meridian</u>
NE	17	10 North	1 West	G.&S.R.B.&M.
SE	17	10 North	1 West	G.&S.R.B.&M.
				G.&S.R.B.&M.
				G.&S.R.B.&M.

The locality of this claim with reference to some natural object or permanent monument is as follows: the SW corner of this claim is approximately 23,084 feet West and 18,229 feet North of the South East Corner of Section 36, Township 10 North, Range 1 West, Yavapai County, Arizona. See Location Map of CK 1-178 Map 2 of 6.

DATED AND POSTED on the ground this 10th day of December 2013.  
LOCATOR: PARADIGM AZ LLC

BY: Greg Ekins

Greg Ekins, 1/29/2014; Agent for PARADIGM AZ LLC

AMC126468



**WHEN RECORDED MAIL TO:**

PARADIGM AZ LLC  
C/O ERWIN & THOMPSON LLP  
P.O. BOX 40817  
RENO, NV 89504

2014 JAN 30 A 9 44  
CLERK OF SUPERIOR COURT  
PHOENIX, ARIZONA

**LOCATION NOTICE FOR LODE MINING CLAIM**


NOTICE IS HEREBY GIVEN that the **CK 63** lode mining claim has been located by PARADIGM AZ LLC whose current mailing address is C/O ERWIN & THOMPSON LLP, P.O. Box 40817, Reno NV 89504. The general course of this claim is East to West and it is situated in Yavapai County, Arizona.

This claim is 1500 feet in length and 600 feet in width. This claim runs from the location monument on which this location notice is posted approximately 1490 feet in a(n) Westerly direction to the West end line center and 10 feet in a(n) Easterly direction to the East end line center. This claim is marked by six perimeter monuments, projecting at least 4' above the ground; one at each corner, and one at the center of each end line of the claim. The location monument on which this notice is posted is situated within Section 17, Township 10 North, Range 1 West, Gila and Salt River Base and Meridian, Arizona and the claim includes portions of the following quarter section(s):

<u>1/4</u>	<u>Section</u>	<u>Township</u>	<u>Range</u>	<u>Meridian</u>
SW	17	10 North	1 West	G.&S.R.B.&M.
SE	17	10 North	1 West	G.&S.R.B.&M.
				G.&S.R.B.&M.
				G.&S.R.B.&M.

The locality of this claim with reference to some natural object or permanent monument is as follows: the SW corner of this claim is approximately 24,584 feet West and 17,629 feet North of the South East Corner of Section 36, Township 10 North, Range 1 West, Yavapai County, Arizona. See Location Map of CK 1-178 Map 2 of 6.

DATED AND POSTED on the ground this 10th day of December 2013.  
LOCATOR: PARADIGM AZ LLC

BY:  Greg Ekins, 1/29/2014; Agent for PARADIGM AZ LLC

ALIC126469

**WHEN RECORDED MAIL TO:**

PARADIGM AZ LLC  
C/O ERWIN & THOMPSON LLP  
P.O. BOX 40817  
RENO, NV 89504

RECORDED  
JAN 30 A 9 44  
HUMBOLDT, ARIZONA

**LOCATION NOTICE FOR LODE MINING CLAIM**

NOTICE IS HEREBY GIVEN that the **CK 64** lode mining claim has been located by PARADIGM AZ LLC whose current mailing address is C/O ERWIN & THOMPSON LLP, P.O. Box 40817, Reno NV 89504. The general course of this claim is East to West and it is situated in Yavapai County, Arizona.

This claim is 1500 feet in length and 600 feet in width. This claim runs from the location monument on which this location notice is posted approximately 10 feet in a(n) Westerly direction to the West end line center and 1490 feet in a(n) Easterly direction to the East end line center. This claim is marked by six perimeter monuments, projecting at least 4' above the ground; one at each corner, and one at the center of each end line of the claim. The location monument on which this notice is posted is situated within Section 17, Township 10 North, Range 1 West, Gila and Salt River Base and Meridian, Arizona and the claim includes portions of the following quarter section(s):

<u>1/4</u>	<u>Section</u>	<u>Township</u>	<u>Range</u>	<u>Meridian</u>
SE	17	10 North	1 West	G.&S.R.B.&M.
				G.&S.R.B.&M.
				G.&S.R.B.&M.
				G.&S.R.B.&M.

The locality of this claim with reference to some natural object or permanent monument is as follows: the SW corner of this claim is approximately 23,084 feet West and 17,629 feet North of the South East Corner of Section 36, Township 10 North, Range 1 West, Yavapai County, Arizona. See Location Map of CK 1-178 Map 2 of 6.

DATED AND POSTED on the ground this 10th day of December 2013.  
LOCATOR: PARADIGM AZ LLC

BY: Greg Ekins Greg Ekins, 1/29/2014; Agent for PARADIGM AZ LLC

AMC426470



**WHEN RECORDED MAIL TO:**

PARADIGM AZ LLC  
C/O ERWIN & THOMPSON LLP  
P.O. BOX 40817  
RENO, NV 89504

RECEIVED  
COUNTY CLERK'S OFFICE  
YAVAPAI COUNTY, ARIZONA  
JAN 30 A 9 44

**LOCATION NOTICE FOR LODE MINING CLAIM**

NOTICE IS HEREBY GIVEN that the **CK 65** lode mining claim has been located by PARADIGM AZ LLC whose current mailing address is C/O ERWIN & THOMPSON LLP, P.O. Box 40817, Reno NV 89504. The general course of this claim is East to West and it is situated in Yavapai County, Arizona.

This claim is 1500 feet in length and 600 feet in width. This claim runs from the location monument on which this location notice is posted approximately 1490 feet in a(n) Westerly direction to the West end line center and 10 feet in a(n) Easterly direction to the East end line center. This claim is marked by six perimeter monuments, projecting at least 4' above the ground; one at each corner, and one at the center of each end line of the claim. The location monument on which this notice is posted is situated within Section 17, Township 10 North, Range 1 West, Gila and Salt River Base and Meridian, Arizona and the claim includes portions of the following quarter section(s):

<u>1/4</u>	<u>Section</u>	<u>Township</u>	<u>Range</u>	<u>Meridian</u>
SW	17	10 North	1 West	G.&S.R.B.&M.
SE	17	10 North	1 West	G.&S.R.B.&M.
				G.&S.R.B.&M.
				G.&S.R.B.&M.

The locality of this claim with reference to some natural object or permanent monument is as follows: the SW corner of this claim is approximately 24,584 feet West and 17,029 feet North of the South East Corner of Section 36, Township 10 North, Range 1 West, Yavapai County, Arizona. See Location Map of CK 1-178 Map 2 of 6.

DATED AND POSTED on the ground this 9th day of December 2013.  
LOCATOR: PARADIGM AZ LLC

BY: Greg Ekins Greg Ekins, 1/29/2014; Agent for PARADIGM AZ LLC

AMC426471



**WHEN RECORDED MAIL TO:**

PARADIGM AZ LLC  
C/O ERWIN & THOMPSON LLP  
P.O. BOX 40817  
RENO, NV 89504

RECEIVED  
COUNTY CLERK'S OFFICE  
2014 JAN 30 AM 9:45  
PHOENIX, ARIZONA

**LOCATION NOTICE FOR LODE MINING CLAIM**

NOTICE IS HEREBY GIVEN that the **CK 66** lode mining claim has been located by PARADIGM AZ LLC whose current mailing address is C/O ERWIN & THOMPSON LLP, P.O. Box 40817, Reno NV 89504. The general course of this claim is East to West and it is situated in Yavapai County, Arizona.

This claim is 1500 feet in length and 600 feet in width. This claim runs from the location monument on which this location notice is posted approximately 10 feet in a(n) Westerly direction to the West end line center and 1490 feet in a(n) Easterly direction to the East end line center. This claim is marked by six perimeter monuments, projecting at least 4' above the ground; one at each corner, and one at the center of each end line of the claim. The location monument on which this notice is posted is situated within Section 17, Township 10 North, Range 1 West, Gila and Salt River Base and Meridian, Arizona and the claim includes portions of the following quarter section(s):

<u>¼</u>	<u>Section</u>	<u>Township</u>	<u>Range</u>	<u>Meridian</u>
SE	17	10 North	1 West	G.&S.R.B.&M.
				G.&S.R.B.&M.
				G.&S.R.B.&M.
				G.&S.R.B.&M.

The locality of this claim with reference to some natural object or permanent monument is as follows: the SW corner of this claim is approximately 23,084 feet West and 17,029 feet North of the South East Corner of Section 36, Township 10 North, Range 1 West, Yavapai County, Arizona. See Location Map of CK 1-178 Map 2 of 6.

DATED AND POSTED on the ground this 9th day of December 2013.  
LOCATOR: PARADIGM AZ LLC

BY: Greg Ekins Greg Ekins, 1/29/2014; Agent for PARADIGM AZ LLC

AN0426472

**WHEN RECORDED MAIL TO:**

PARADIGM AZ LLC  
C/O ERWIN & THOMPSON LLP  
P.O. BOX 40817  
RENO, NV 89504

RECEIVED  
CLM AZ STATE OFFICE  
JAN 30 4 45  
PHOENIX, ARIZONA

**LOCATION NOTICE FOR LODE MINING CLAIM**

NOTICE IS HEREBY GIVEN that the **CK 67** lode mining claim has been located by PARADIGM AZ LLC whose current mailing address is C/O ERWIN & THOMPSON LLP, P.O. Box 40817, Reno NV 89504. The general course of this claim is East to West and it is situated in Yavapai County, Arizona.

This claim is 1500 feet in length and 600 feet in width. This claim runs from the location monument on which this location notice is posted approximately 1490 feet in a(n) Westerly direction to the West end line center and 10 feet in a(n) Easterly direction to the East end line center. This claim is marked by six perimeter monuments, projecting at least 4' above the ground; one at each corner, and one at the center of each end line of the claim. The location monument on which this notice is posted is situated within Section 17, Township 10 North, Range 1 West, Gila and Salt River Base and Meridian, Arizona and the claim includes portions of the following quarter section(s):

<u>1/4</u>	<u>Section</u>	<u>Township</u>	<u>Range</u>	<u>Meridian</u>
SW	17	10 North	1 West	G.&S.R.B.&M.
SE	17	10 North	1 West	G.&S.R.B.&M.
				G.&S.R.B.&M.
				G.&S.R.B.&M.

The locality of this claim with reference to some natural object or permanent monument is as follows: the SW corner of this claim is approximately 24,584 feet West and 16,429 feet North of the South East Corner of Section 36, Township 10 North, Range 1 West, Yavapai County, Arizona. See Location Map of CK 1-178 Map 2 of 6.

DATED AND POSTED on the ground this 9th day of December 2013.  
LOCATOR: PARADIGM AZ LLC

BY: Greg Ekins

Greg Ekins, 1/29/2014; Agent for PARADIGM AZ LLC

110426473



**WHEN RECORDED MAIL TO:**

PARADIGM AZ LLC  
C/O ERWIN & THOMPSON LLP  
P.O. BOX 40817  
RENO, NV 89504

**LOCATION NOTICE FOR LODE MINING CLAIM**

NOTICE IS HEREBY GIVEN that the **CK 68** lode mining claim has been located by PARADIGM AZ LLC whose current mailing address is C/O ERWIN & THOMPSON LLP, P.O. Box 40817, Reno NV 89504. The general course of this claim is East to West and it is situated in Yavapai County, Arizona.

This claim is 1500 feet in length and 600 feet in width. This claim runs from the location monument on which this location notice is posted approximately 10 feet in a(n) Westerly direction to the West end line center and 1490 feet in a(n) Easterly direction to the East end line center. This claim is marked by six perimeter monuments, projecting at least 4' above the ground; one at each corner, and one at the center of each end line of the claim. The location monument on which this notice is posted is situated within Section 17, Township 10 North, Range 1 West, Gila and Salt River Base and Meridian, Arizona and the claim includes portions of the following quarter section(s):

<u>¼</u>	<u>Section</u>	<u>Township</u>	<u>Range</u>	<u>Meridian</u>
SE	17	10 North	1 West	G.&S.R.B.&M.
				G.&S.R.B.&M.
				G.&S.R.B.&M.
				G.&S.R.B.&M.

The locality of this claim with reference to some natural object or permanent monument is as follows: the SW corner of this claim is approximately 23,084 feet West and 16,429 feet North of the South East Corner of Section 36, Township 10 North, Range 1 West, Yavapai County, Arizona. See Location Map of CK 1-178 Map 2 of 6.

DATED AND POSTED on the ground this 9th day of December 2013.  
LOCATOR: PARADIGM AZ LLC

BY: 

Greg Ekins, 1/29/2014; Agent for PARADIGM AZ LLC

AMC426474



**WHEN RECORDED MAIL TO:**

PARADIGM AZ LLC  
C/O ERWIN & THOMPSON LLP  
P.O. BOX 40817  
RENO, NV 89504

**LOCATION NOTICE FOR LODE MINING CLAIM**


NOTICE IS HEREBY GIVEN that the **CK 69** lode mining claim has been located by PARADIGM AZ LLC whose current mailing address is C/O ERWIN & THOMPSON LLP, P.O. Box 40817, Reno NV 89504. The general course of this claim is East to West and it is situated in Yavapai County, Arizona.

This claim is 1500 feet in length and 600 feet in width. This claim runs from the location monument on which this location notice is posted approximately 1490 feet in a(n) Westerly direction to the West end line center and 10 feet in a(n) Easterly direction to the East end line center. This claim is marked by six perimeter monuments, projecting at least 4' above the ground; one at each corner, and one at the center of each end line of the claim. The location monument on which this notice is posted is situated within Section 17, Township 10 North, Range 1 West, Gila and Salt River Base and Meridian, Arizona and the claim includes portions of the following quarter section(s):

<u>1/4</u>	<u>Section</u>	<u>Township</u>	<u>Range</u>	<u>Meridian</u>
SW	17	10 North	1 West	G.&S.R.B.&M.
SE	17	10 North	1 West	G.&S.R.B.&M.
NW	20	10 North	1 West	G.&S.R.B.&M.
NE	20	10 North	1 West	G.&S.R.B.&M.

The locality of this claim with reference to some natural object or permanent monument is as follows: the SW corner of this claim is approximately 24,584 feet West and 15,829 feet North of the South East Corner of Section 36, Township 10 North, Range 1 West, Yavapai County, Arizona. See Location Map of CK 1-178 Map 2 of 6.

DATED AND POSTED on the ground this 9th day of December 2013.  
LOCATOR: PARADIGM AZ LLC

BY: 

Greg Ekins, 1/29/2014; Agent for PARADIGM AZ LLC

AMC426475

**WHEN RECORDED MAIL TO:**

PARADIGM AZ LLC  
C/O ERWIN & THOMPSON LLP  
P.O. BOX 40817  
RENO, NV 89504

**LOCATION NOTICE FOR LODE MINING CLAIM**

NOTICE IS HEREBY GIVEN that the **CK 70** lode mining claim has been located by PARADIGM AZ LLC whose current mailing address is C/O ERWIN & THOMPSON LLP, P.O. Box 40817, Reno NV 89504. The general course of this claim is East to West and it is situated in Yavapai County, Arizona.

This claim is 1500 feet in length and 600 feet in width. This claim runs from the location monument on which this location notice is posted approximately 10 feet in a(n) Westerly direction to the West end line center and 1490 feet in a(n) Easterly direction to the East end line center. This claim is marked by six perimeter monuments, projecting at least 4' above the ground; one at each corner, and one at the center of each end line of the claim. The location monument on which this notice is posted is situated within Section 17, Township 10 North, Range 1 West, Gila and Salt River Base and Meridian, Arizona and the claim includes portions of the following quarter section(s):

<u>¼</u>	<u>Section</u>	<u>Township</u>	<u>Range</u>	<u>Meridian</u>
SE	17	10 North	1 West	G.&S.R.B.&M.
NE	20	10 North	1 West	G.&S.R.B.&M.
				G.&S.R.B.&M.
				G.&S.R.B.&M.

The locality of this claim with reference to some natural object or permanent monument is as follows: the SW corner of this claim is approximately 23,084 feet West and 15,829 feet North of the South East Corner of Section 36, Township 10 North, Range 1 West, Yavapai County, Arizona. See Location Map of CK 1-178 Map 2 of 6.

DATED AND POSTED on the ground this 9th day of December 2013.  
LOCATOR: PARADIGM AZ LLC

BY: Greg Ekins

Greg Ekins, 1/29/2014; Agent for PARADIGM AZ LLC

ALIC426476



**WHEN RECORDED MAIL TO:**

PARADIGM AZ LLC  
C/O ERWIN & THOMPSON LLP  
P.O. BOX 40817  
RENO, NV 89504

**LOCATION NOTICE FOR LODE MINING CLAIM**


NOTICE IS HEREBY GIVEN that the **CK 71** lode mining claim has been located by PARADIGM AZ LLC whose current mailing address is C/O ERWIN & THOMPSON LLP, P.O. Box 40817, Reno NV 89504. The general course of this claim is East to West and it is situated in Yavapai County, Arizona.

This claim is 1500 feet in length and 600 feet in width. This claim runs from the location monument on which this location notice is posted approximately 1490 feet in a(n) Westerly direction to the West end line center and 10 feet in a(n) Easterly direction to the East end line center. This claim is marked by six perimeter monuments, projecting at least 4' above the ground; one at each corner, and one at the center of each end line of the claim. The location monument on which this notice is posted is situated within Section 20, Township 10 North, Range 1 West, Gila and Salt River Base and Meridian, Arizona and the claim includes portions of the following quarter section(s):

<u>1/4</u>	<u>Section</u>	<u>Township</u>	<u>Range</u>	<u>Meridian</u>
NW	20	10 North	1 West	G.&S.R.B.&M.
NE	20	10 North	1 West	G.&S.R.B.&M.
				G.&S.R.B.&M.
				G.&S.R.B.&M.

The locality of this claim with reference to some natural object or permanent monument is as follows: the SW corner of this claim is approximately 24,584 feet West and 15,229 feet North of the South East Corner of Section 36, Township 10 North, Range 1 West, Yavapai County, Arizona. See Location Map of CK 1-178 Map 2 of 6.

DATED AND POSTED on the ground this 9th day of December 2013.  
LOCATOR: PARADIGM AZ LLC

BY: 

Greg Ekins, 1/29/2014; Agent for PARADIGM AZ LLC

AN0426477

**WHEN RECORDED MAIL TO:**

PARADIGM AZ LLC  
C/O ERWIN & THOMPSON LLP  
P.O. BOX 40817  
RENO, NV 89504

**LOCATION NOTICE FOR LODE MINING CLAIM**


NOTICE IS HEREBY GIVEN that the **CK 72** lode mining claim has been located by PARADIGM AZ LLC whose current mailing address is C/O ERWIN & THOMPSON LLP, P.O. Box 40817, Reno NV 89504. The general course of this claim is East to West and it is situated in Yavapai County, Arizona.

This claim is 1500 feet in length and 600 feet in width. This claim runs from the location monument on which this location notice is posted approximately 10 feet in a(n) Westerly direction to the West end line center and 1490 feet in a(n) Easterly direction to the East end line center. This claim is marked by six perimeter monuments, projecting at least 4' above the ground; one at each corner, and one at the center of each end line of the claim. The location monument on which this notice is posted is situated within Section 20, Township 10 North, Range 1 West, Gila and Salt River Base and Meridian, Arizona and the claim includes portions of the following quarter section(s):

<u>¼</u>	<u>Section</u>	<u>Township</u>	<u>Range</u>	<u>Meridian</u>
NE	20	10 North	1 West	G.&S.R.B.&M.
				G.&S.R.B.&M.
				G.&S.R.B.&M.
				G.&S.R.B.&M.

The locality of this claim with reference to some natural object or permanent monument is as follows: the SW corner of this claim is approximately 23,084 feet West and 15,229 feet North of the South East Corner of Section 36, Township 10 North, Range 1 West, Yavapai County, Arizona. See Location Map of CK 1-178 Map 2 of 6.

DATED AND POSTED on the ground this 9th day of December 2013.  
LOCATOR: PARADIGM AZ LLC

BY: 

Greg Ekins, 1/29/2014; Agent for PARADIGM AZ LLC

AKC126478



**WHEN RECORDED MAIL TO:**

PARADIGM AZ LLC  
C/O ERWIN & THOMPSON LLP  
P.O. BOX 40817  
RENO, NV 89504

**LOCATION NOTICE FOR LODE MINING CLAIM**

NOTICE IS HEREBY GIVEN that the **CK 73** lode mining claim has been located by PARADIGM AZ LLC whose current mailing address is C/O ERWIN & THOMPSON LLP, P.O. Box 40817, Reno NV 89504. The general course of this claim is East to West and it is situated in Yavapai County, Arizona.

This claim is 1500 feet in length and 600 feet in width. This claim runs from the location monument on which this location notice is posted approximately 1490 feet in a(n) Westerly direction to the West end line center and 10 feet in a(n) Easterly direction to the East end line center. This claim is marked by six perimeter monuments, projecting at least 4' above the ground; one at each corner, and one at the center of each end line of the claim. The location monument on which this notice is posted is situated within Section 20, Township 10 North, Range 1 West, Gila and Salt River Base and Meridian, Arizona and the claim includes portions of the following quarter section(s):

<u>1/4</u>	<u>Section</u>	<u>Township</u>	<u>Range</u>	<u>Meridian</u>
NW	20	10 North	1 West	G.&S.R.B.&M.
NE	20	10 North	1 West	G.&S.R.B.&M.
				G.&S.R.B.&M.
				G.&S.R.B.&M.

The locality of this claim with reference to some natural object or permanent monument is as follows: the SW corner of this claim is approximately 24,584 feet West and 14,629 feet North of the South East Corner of Section 36, Township 10 North, Range 1 West, Yavapai County, Arizona. See Location Map of CK 1-178 Map 2 of 6.

DATED AND POSTED on the ground this 10th day of December 2013.  
LOCATOR: PARADIGM AZ LLC

BY: 

Greg Ekins, 1/29/2014; Agent for PARADIGM AZ LLC

AHC426479

**WHEN RECORDED MAIL TO:**

PARADIGM AZ LLC  
C/O ERWIN & THOMPSON LLP  
P.O. BOX 40817  
RENO, NV 89504

**LOCATION NOTICE FOR LODE MINING CLAIM**


NOTICE IS HEREBY GIVEN that the **CK 74** lode mining claim has been located by PARADIGM AZ LLC whose current mailing address is C/O ERWIN & THOMPSON LLP, P.O. Box 40817, Reno NV 89504. The general course of this claim is East to West and it is situated in Yavapai County, Arizona.

This claim is 1500 feet in length and 600 feet in width. This claim runs from the location monument on which this location notice is posted approximately 10 feet in a(n) Westerly direction to the West end line center and 1490 feet in a(n) Easterly direction to the East end line center. This claim is marked by six perimeter monuments, projecting at least 4' above the ground; one at each corner, and one at the center of each end line of the claim. The location monument on which this notice is posted is situated within Section 20, Township 10 North, Range 1 West, Gila and Salt River Base and Meridian, Arizona and the claim includes portions of the following quarter section(s):

<u>¼</u>	<u>Section</u>	<u>Township</u>	<u>Range</u>	<u>Meridian</u>
NE	20	10 North	1 West	G.&S.R.B.&M.
				G.&S.R.B.&M.
				G.&S.R.B.&M.
				G.&S.R.B.&M.

The locality of this claim with reference to some natural object or permanent monument is as follows: the SW corner of this claim is approximately 23,084 feet West and 14,629 feet North of the South East Corner of Section 36, Township 10 North, Range 1 West, Yavapai County, Arizona. See Location Map of CK 1-178 Map 2 of 6.

DATED AND POSTED on the ground this 10th day of December 2013.  
LOCATOR: PARADIGM AZ LLC

BY:  Greg Ekins, 1/29/2014; Agent for PARADIGM AZ LLC

AMC426480



**WHEN RECORDED MAIL TO:**

PARADIGM AZ LLC  
C/O ERWIN & THOMPSON LLP  
P.O. BOX 40817  
RENO, NV 89504

**LOCATION NOTICE FOR LODE MINING CLAIM**

NOTICE IS HEREBY GIVEN that the **CK 75** lode mining claim has been located by PARADIGM AZ LLC whose current mailing address is C/O ERWIN & THOMPSON LLP, P.O. Box 40817, Reno NV 89504. The general course of this claim is East to West and it is situated in Yavapai County, Arizona.

This claim is 1500 feet in length and 600 feet in width. This claim runs from the location monument on which this location notice is posted approximately 1490 feet in a(n) Westerly direction to the West end line center and 10 feet in a(n) Easterly direction to the East end line center. This claim is marked by six perimeter monuments, projecting at least 4' above the ground; one at each corner, and one at the center of each end line of the claim. The location monument on which this notice is posted is situated within Section 20, Township 10 North, Range 1 West, Gila and Salt River Base and Meridian, Arizona and the claim includes portions of the following quarter section(s):

<u>1/4</u>	<u>Section</u>	<u>Township</u>	<u>Range</u>	<u>Meridian</u>
NW	20	10 North	1 West	G.&S.R.B.&M.
NE	20	10 North	1 West	G.&S.R.B.&M.
				G.&S.R.B.&M.
				G.&S.R.B.&M.

The locality of this claim with reference to some natural object or permanent monument is as follows: the SW corner of this claim is approximately 24,584 feet West and 14,029 feet North of the South East Corner of Section 36, Township 10 North, Range 1 West, Yavapai County, Arizona. See Location Map of CK 1-178 Map 2 of 6.

DATED AND POSTED on the ground this 10th day of December 2013.  
LOCATOR: PARADIGM AZ LLC

BY: Greg Ekins

Greg Ekins, 1/29/2014; Agent for PARADIGM AZ LLC

AMC426481

**WHEN RECORDED MAIL TO:**

PARADIGM AZ LLC  
C/O ERWIN & THOMPSON LLP  
P.O. BOX 40817  
RENO, NV 89504

**LOCATION NOTICE FOR LODE MINING CLAIM**


NOTICE IS HEREBY GIVEN that the **CK 76** lode mining claim has been located by PARADIGM AZ LLC whose current mailing address is C/O ERWIN & THOMPSON LLP, P.O. Box 40817, Reno NV 89504. The general course of this claim is East to West and it is situated in Yavapai County, Arizona.

This claim is 1500 feet in length and 600 feet in width. This claim runs from the location monument on which this location notice is posted approximately 10 feet in a(n) Westerly direction to the West end line center and 1490 feet in a(n) Easterly direction to the East end line center. This claim is marked by six perimeter monuments, projecting at least 4' above the ground; one at each corner, and one at the center of each end line of the claim. The location monument on which this notice is posted is situated within Section 20, Township 10 North, Range 1 West, Gila and Salt River Base and Meridian, Arizona and the claim includes portions of the following quarter section(s):

<u>¼</u>	<u>Section</u>	<u>Township</u>	<u>Range</u>	<u>Meridian</u>
NE	20	10 North	1 West	G.&S.R.B.&M.
				G.&S.R.B.&M.
				G.&S.R.B.&M.
				G.&S.R.B.&M.

The locality of this claim with reference to some natural object or permanent monument is as follows: the SW corner of this claim is approximately 23,084 feet West and 14,029 feet North of the South East Corner of Section 36, Township 10 North, Range 1 West, Yavapai County, Arizona. See Location Map of CK 1-178 Map 2 of 6.

DATED AND POSTED on the ground this 10th day of December 2013.  
LOCATOR: PARADIGM AZ LLC

BY: 

Greg Ekins, 1/29/2014; Agent for PARADIGM AZ LLC

AMC126482



**WHEN RECORDED MAIL TO:**

PARADIGM AZ LLC  
C/O ERWIN & THOMPSON LLP  
P.O. BOX 40817  
RENO, NV 89504

**LOCATION NOTICE FOR LODE MINING CLAIM**

NOTICE IS HEREBY GIVEN that the **CK 77** lode mining claim has been located by PARADIGM AZ LLC whose current mailing address is C/O ERWIN & THOMPSON LLP, P.O. Box 40817, Reno NV 89504. The general course of this claim is East to West and it is situated in Yavapai County, Arizona.

This claim is 1500 feet in length and 600 feet in width. This claim runs from the location monument on which this location notice is posted approximately 1490 feet in a(n) Westerly direction to the West end line center and 10 feet in a(n) Easterly direction to the East end line center. This claim is marked by six perimeter monuments, projecting at least 4' above the ground; one at each corner, and one at the center of each end line of the claim. The location monument on which this notice is posted is situated within Section 9, Township 10 North, Range 1 West, Gila and Salt River Base and Meridian, Arizona and the claim includes portions of the following quarter section(s):

<u>1/4</u>	<u>Section</u>	<u>Township</u>	<u>Range</u>	<u>Meridian</u>
NE	8	10 North	1 West	G.&S.R.B.&M.
NW	9	10 North	1 West	G.&S.R.B.&M.
				G.&S.R.B.&M.
				G.&S.R.B.&M.

The locality of this claim with reference to some natural object or permanent monument is as follows: the SW corner of this claim is approximately 21,584 feet West and 24,829 feet North of the South East Corner of Section 36, Township 10 North, Range 1 West, Yavapai County, Arizona. See Location Map of CK 1-178 Map 3 of 6.

DATED AND POSTED on the ground this 7th day of December 2013.  
LOCATOR: PARADIGM AZ LLC

BY: Greg Ekins Greg Ekins, 1/29/2014; Agent for PARADIGM AZ LLC

AMC426483

**WHEN RECORDED MAIL TO:**

PARADIGM AZ LLC  
C/O ERWIN & THOMPSON LLP  
P.O. BOX 40817  
RENO, NV 89504

**LOCATION NOTICE FOR LODE MINING CLAIM**


NOTICE IS HEREBY GIVEN that the **CK 78** lode mining claim has been located by PARADIGM AZ LLC whose current mailing address is C/O ERWIN & THOMPSON LLP, P.O. Box 40817, Reno NV 89504. The general course of this claim is East to West and it is situated in Yavapai County, Arizona.

This claim is 1500 feet in length and 600 feet in width. This claim runs from the location monument on which this location notice is posted approximately 10 feet in a(n) Westerly direction to the West end line center and 1490 feet in a(n) Easterly direction to the East end line center. This claim is marked by six perimeter monuments, projecting at least 4' above the ground; one at each corner, and one at the center of each end line of the claim. The location monument on which this notice is posted is situated within Section 9, Township 10 North, Range 1 West, Gila and Salt River Base and Meridian, Arizona and the claim includes portions of the following quarter section(s):

<u>¼</u>	<u>Section</u>	<u>Township</u>	<u>Range</u>	<u>Meridian</u>
NW	9	10 North	1 West	G.&S.R.B.&M.
				G.&S.R.B.&M.
				G.&S.R.B.&M.
				G.&S.R.B.&M.

The locality of this claim with reference to some natural object or permanent monument is as follows: the SW corner of this claim is approximately 20,084 feet West and 24,829 feet North of the South East Corner of Section 36, Township 10 North, Range 1 West, Yavapai County, Arizona. See Location Map of CK 1-178 Map 3 of 6.

DATED AND POSTED on the ground this 7th day of December 2013.  
LOCATOR: PARADIGM AZ LLC

BY:  Greg Ekins, 1/29/2014; Agent for PARADIGM AZ LLC

AMC426484



**WHEN RECORDED MAIL TO:**

PARADIGM AZ LLC  
C/O ERWIN & THOMPSON LLP  
P.O. BOX 40817  
RENO, NV 89504

**LOCATION NOTICE FOR LODE MINING CLAIM**

NOTICE IS HEREBY GIVEN that the **CK 79** lode mining claim has been located by PARADIGM AZ LLC whose current mailing address is C/O ERWIN & THOMPSON LLP, P.O. Box 40817, Reno NV 89504. The general course of this claim is East to West and it is situated in Yavapai County, Arizona.

This claim is 1500 feet in length and 600 feet in width. This claim runs from the location monument on which this location notice is posted approximately 1490 feet in a(n) Westerly direction to the West end line center and 10 feet in a(n) Easterly direction to the East end line center. This claim is marked by six perimeter monuments, projecting at least 4' above the ground; one at each corner, and one at the center of each end line of the claim. The location monument on which this notice is posted is situated within Section 9, Township 10 North, Range 1 West, Gila and Salt River Base and Meridian, Arizona and the claim includes portions of the following quarter section(s):

<u>1/4</u>	<u>Section</u>	<u>Township</u>	<u>Range</u>	<u>Meridian</u>
NE	8	10 North	1 West	G.&S.R.B.&M.
NW	9	10 North	1 West	G.&S.R.B.&M.
				G.&S.R.B.&M.
				G.&S.R.B.&M.

The locality of this claim with reference to some natural object or permanent monument is as follows: the SW corner of this claim is approximately 21,584 feet West and 24,229 feet North of the South East Corner of Section 36, Township 10 North, Range 1 West, Yavapai County, Arizona. See Location Map of CK 1-178 Map 3 of 6.

DATED AND POSTED on the ground this 7th day of December 2013.  
LOCATOR: PARADIGM AZ LLC

BY: 

Greg Ekins, 1/29/2014; Agent for PARADIGM AZ LLC

AMC426405

**WHEN RECORDED MAIL TO:**

PARADIGM AZ LLC  
C/O ERWIN & THOMPSON LLP  
P.O. BOX 40817  
RENO, NV 89504

**LOCATION NOTICE FOR LODE MINING CLAIM**

NOTICE IS HEREBY GIVEN that the **CK 80** lode mining claim has been located by PARADIGM AZ LLC whose current mailing address is C/O ERWIN & THOMPSON LLP, P.O. Box 40817, Reno NV 89504. The general course of this claim is East to West and it is situated in Yavapai County, Arizona.


This claim is 1500 feet in length and 600 feet in width. This claim runs from the location monument on which this location notice is posted approximately 10 feet in a(n) Westerly direction to the West end line center and 1490 feet in a(n) Easterly direction to the East end line center. This claim is marked by six perimeter monuments, projecting at least 4' above the ground; one at each corner, and one at the center of each end line of the claim. The location monument on which this notice is posted is situated within Section 9, Township 10 North, Range 1 West, Gila and Salt River Base and Meridian, Arizona and the claim includes portions of the following quarter section(s):

<u>¼</u>	<u>Section</u>	<u>Township</u>	<u>Range</u>	<u>Meridian</u>
NW	9	10 North	1 West	G.&S.R.B.&M.
				G.&S.R.B.&M.
				G.&S.R.B.&M.
				G.&S.R.B.&M.

The locality of this claim with reference to some natural object or permanent monument is as follows: the SW corner of this claim is approximately 20,084 feet West and 24,229 feet North of the South East Corner of Section 36, Township 10 North, Range 1 West, Yavapai County, Arizona. See Location Map of CK 1-178 Map 3 of 6.

DATED AND POSTED on the ground this 7th day of December 2013.

LOCATOR: PARADIGM AZ LLC

BY: 

Greg Ekins, 1/29/2014; Agent for PARADIGM AZ LLC

AMC126486



**WHEN RECORDED MAIL TO:**

PARADIGM AZ LLC  
C/O ERWIN & THOMPSON LLP  
P.O. BOX 40817  
RENO, NV 89504

**LOCATION NOTICE FOR LODE MINING CLAIM**

NOTICE IS HEREBY GIVEN that the **CK 81** lode mining claim has been located by PARADIGM AZ LLC whose current mailing address is C/O ERWIN & THOMPSON LLP, P.O. Box 40817, Reno NV 89504. The general course of this claim is East to West and it is situated in Yavapai County, Arizona.


This claim is 1500 feet in length and 600 feet in width. This claim runs from the location monument on which this location notice is posted approximately 1490 feet in a(n) Westerly direction to the West end line center and 10 feet in a(n) Easterly direction to the East end line center. This claim is marked by six perimeter monuments, projecting at least 4' above the ground; one at each corner, and one at the center of each end line of the claim. The location monument on which this notice is posted is situated within Section 9, Township 10 North, Range 1 West, Gila and Salt River Base and Meridian, Arizona and the claim includes portions of the following quarter section(s):

<u>1/4</u>	<u>Section</u>	<u>Township</u>	<u>Range</u>	<u>Meridian</u>
NE	8	10 North	1 West	G.&S.R.B.&M.
SE	8	10 North	1 West	G.&S.R.B.&M.
NW	9	10 North	1 West	G.&S.R.B.&M.
SW	9	10 North	1 West	G.&S.R.B.&M.

The locality of this claim with reference to some natural object or permanent monument is as follows: the SW corner of this claim is approximately 21,584 feet West and 23,629 feet North of the South East Corner of Section 36, Township 10 North, Range 1 West, Yavapai County, Arizona. See Location Map of CK 1-178 Map 3 of 6.

DATED AND POSTED on the ground this 7th day of December 2013.  
LOCATOR: PARADIGM AZ LLC

BY:



Greg Ekins, 1/29/2014; Agent for PARADIGM AZ LLC

ANCH 26487

**WHEN RECORDED MAIL TO:**

PARADIGM AZ LLC  
C/O ERWIN & THOMPSON LLP  
P.O. BOX 40817  
RENO, NV 89504

**LOCATION NOTICE FOR LODE MINING CLAIM**


NOTICE IS HEREBY GIVEN that the **CK 82** lode mining claim has been located by PARADIGM AZ LLC whose current mailing address is C/O ERWIN & THOMPSON LLP, P.O. Box 40817, Reno NV 89504. The general course of this claim is East to West and it is situated in Yavapai County, Arizona.

This claim is 1500 feet in length and 600 feet in width. This claim runs from the location monument on which this location notice is posted approximately 10 feet in a(n) Westerly direction to the West end line center and 1490 feet in a(n) Easterly direction to the East end line center. This claim is marked by six perimeter monuments, projecting at least 4' above the ground; one at each corner, and one at the center of each end line of the claim. The location monument on which this notice is posted is situated within Section 9, Township 10 North, Range 1 West, Gila and Salt River Base and Meridian, Arizona and the claim includes portions of the following quarter section(s):

<u>¼</u>	<u>Section</u>	<u>Township</u>	<u>Range</u>	<u>Meridian</u>
NW	9	10 North	1 West	G.&S.R.B.&M.
SW	9	10 North	1 West	G.&S.R.B.&M.
				G.&S.R.B.&M.
				G.&S.R.B.&M.

The locality of this claim with reference to some natural object or permanent monument is as follows: the SW corner of this claim is approximately 20,084 feet West and 23,629 feet North of the South East Corner of Section 36, Township 10 North, Range 1 West, Yavapai County, Arizona. See Location Map of CK 1-178 Map 3 of 6.

DATED AND POSTED on the ground this 7th day of December 2013.  
LOCATOR: PARADIGM AZ LLC

BY: 

Greg Ekins, 1/29/2014; Agent for PARADIGM AZ LLC

ANC426488



**WHEN RECORDED MAIL TO:**

PARADIGM AZ LLC  
C/O ERWIN & THOMPSON LLP  
P.O. BOX 40817  
RENO, NV 89504

**LOCATION NOTICE FOR LODE MINING CLAIM**

NOTICE IS HEREBY GIVEN that the **CK 83** lode mining claim has been located by PARADIGM AZ LLC whose current mailing address is C/O ERWIN & THOMPSON LLP, P.O. Box 40817, Reno NV 89504. The general course of this claim is East to West and it is situated in Yavapai County, Arizona.

This claim is 1500 feet in length and 600 feet in width. This claim runs from the location monument on which this location notice is posted approximately 1490 feet in a(n) Westerly direction to the West end line center and 10 feet in a(n) Easterly direction to the East end line center. This claim is marked by six perimeter monuments, projecting at least 4' above the ground; one at each corner, and one at the center of each end line of the claim. The location monument on which this notice is posted is situated within Section 9, Township 10 North, Range 1 West, Gila and Salt River Base and Meridian, Arizona and the claim includes portions of the following quarter section(s):

<u>1/4</u>	<u>Section</u>	<u>Township</u>	<u>Range</u>	<u>Meridian</u>
SE	8	10 North	1 West	G.&S.R.B.&M.
SW	9	10 North	1 West	G.&S.R.B.&M.
				G.&S.R.B.&M.
				G.&S.R.B.&M.

The locality of this claim with reference to some natural object or permanent monument is as follows: the SW corner of this claim is approximately 21,584 feet West and 23,029 feet North of the South East Corner of Section 36, Township 10 North, Range 1 West, Yavapai County, Arizona. See Location Map of CK 1-178 Map 3 of 6.

DATED AND POSTED on the ground this 7th day of December 2013.  
LOCATOR: PARADIGM AZ LLC

BY: Greg Ekins Greg Ekins, 1/29/2014; Agent for PARADIGM AZ LLC

ANC 426489

**WHEN RECORDED MAIL TO:**

PARADIGM AZ LLC  
C/O ERWIN & THOMPSON LLP  
P.O. BOX 40817  
RENO, NV 89504

**LOCATION NOTICE FOR LODE MINING CLAIM**


NOTICE IS HEREBY GIVEN that the **CK 84** lode mining claim has been located by PARADIGM AZ LLC whose current mailing address is C/O ERWIN & THOMPSON LLP, P.O. Box 40817, Reno NV 89504. The general course of this claim is East to West and it is situated in Yavapai County, Arizona.

This claim is 1500 feet in length and 600 feet in width. This claim runs from the location monument on which this location notice is posted approximately 10 feet in a(n) Westerly direction to the West end line center and 1490 feet in a(n) Easterly direction to the East end line center. This claim is marked by six perimeter monuments, projecting at least 4' above the ground; one at each corner, and one at the center of each end line of the claim. The location monument on which this notice is posted is situated within Section 9, Township 10 North, Range 1 West, Gila and Salt River Base and Meridian, Arizona and the claim includes portions of the following quarter section(s):

<u>¼</u>	<u>Section</u>	<u>Township</u>	<u>Range</u>	<u>Meridian</u>
SW	9	10 North	1 West	G.&S.R.B.&M.
				G.&S.R.B.&M.
				G.&S.R.B.&M.
				G.&S.R.B.&M.

The locality of this claim with reference to some natural object or permanent monument is as follows: the SW corner of this claim is approximately 20,084 feet West and 23,029 feet North of the South East Corner of Section 36, Township 10 North, Range 1 West, Yavapai County, Arizona. See Location Map of CK 1-178 Map 3 of 6.

DATED AND POSTED on the ground this 7th day of December 2013.  
LOCATOR: PARADIGM AZ LLC

BY: 

Greg Ekins, 1/29/2014; Agent for PARADIGM AZ LLC

AN0426490



**WHEN RECORDED MAIL TO:**

PARADIGM AZ LLC  
C/O ERWIN & THOMPSON LLP  
P.O. BOX 40817  
RENO, NV 89504

**LOCATION NOTICE FOR LODE MINING CLAIM**


NOTICE IS HEREBY GIVEN that the **CK 85** lode mining claim has been located by PARADIGM AZ LLC whose current mailing address is C/O ERWIN & THOMPSON LLP, P.O. Box 40817, Reno NV 89504. The general course of this claim is East to West and it is situated in Yavapai County, Arizona.

This claim is 1500 feet in length and 600 feet in width. This claim runs from the location monument on which this location notice is posted approximately 1490 feet in a(n) Westerly direction to the West end line center and 10 feet in a(n) Easterly direction to the East end line center. This claim is marked by six perimeter monuments, projecting at least 4' above the ground; one at each corner, and one at the center of each end line of the claim. The location monument on which this notice is posted is situated within Section 9, Township 10 North, Range 1 West, Gila and Salt River Base and Meridian, Arizona and the claim includes portions of the following quarter section(s):

<u>1/4</u>	<u>Section</u>	<u>Township</u>	<u>Range</u>	<u>Meridian</u>
SE	8	10 North	1 West	G.&S.R.B.&M.
SW	9	10 North	1 West	G.&S.R.B.&M.
				G.&S.R.B.&M.
				G.&S.R.B.&M.

The locality of this claim with reference to some natural object or permanent monument is as follows: the SW corner of this claim is approximately 21,584 feet West and 22,429 feet North of the South East Corner of Section 36, Township 10 North, Range 1 West, Yavapai County, Arizona. See Location Map of CK 1-178 Map 3 of 6.

DATED AND POSTED on the ground this 8th day of December 2013.  
LOCATOR: PARADIGM AZ LLC

BY:  Greg Ekins, 1/29/2014; Agent for PARADIGM AZ LLC

A110426491

**WHEN RECORDED MAIL TO:**

PARADIGM AZ LLC  
C/O ERWIN & THOMPSON LLP  
P.O. BOX 40817  
RENO, NV 89504

RECORDED  
JAN 30 A 9 46  
YAVAPAI, ARIZONA

**LOCATION NOTICE FOR LODE MINING CLAIM**


NOTICE IS HEREBY GIVEN that the **CK 86** lode mining claim has been located by PARADIGM AZ LLC whose current mailing address is C/O ERWIN & THOMPSON LLP, P.O. Box 40817, Reno NV 89504. The general course of this claim is East to West and it is situated in Yavapai County, Arizona.

This claim is 1500 feet in length and 600 feet in width. This claim runs from the location monument on which this location notice is posted approximately 10 feet in a(n) Westerly direction to the West end line center and 1490 feet in a(n) Easterly direction to the East end line center. This claim is marked by six perimeter monuments, projecting at least 4' above the ground; one at each corner, and one at the center of each end line of the claim. The location monument on which this notice is posted is situated within Section 9, Township 10 North, Range 1 West, Gila and Salt River Base and Meridian, Arizona and the claim includes portions of the following quarter section(s):

<u>¼</u>	<u>Section</u>	<u>Township</u>	<u>Range</u>	<u>Meridian</u>
SW	9	10 North	1 West	G.&S.R.B.&M.
				G.&S.R.B.&M.
				G.&S.R.B.&M.
				G.&S.R.B.&M.

The locality of this claim with reference to some natural object or permanent monument is as follows: the SW corner of this claim is approximately 20,084 feet West and 22,429 feet North of the South East Corner of Section 36, Township 10 North, Range 1 West, Yavapai County, Arizona. See Location Map of CK 1-178 Map 3 of 6.

DATED AND POSTED on the ground this 8th day of December 2013.  
LOCATOR: PARADIGM AZ LLC

BY: 

Greg Ekins, 1/29/2014; Agent for PARADIGM AZ LLC

ANC426492



**WHEN RECORDED MAIL TO:**

PARADIGM AZ LLC  
C/O ERWIN & THOMPSON LLP  
P.O. BOX 40817  
RENO, NV 89504

RECORDED  
2014 JAN 30 A. 9 45  
PHOENIX, ARIZONA

**LOCATION NOTICE FOR LODE MINING CLAIM**

NOTICE IS HEREBY GIVEN that the **CK 87** lode mining claim has been located by PARADIGM AZ LLC whose current mailing address is C/O ERWIN & THOMPSON LLP, P.O. Box 40817, Reno NV 89504. The general course of this claim is East to West and it is situated in Yavapai County, Arizona.

This claim is 1500 feet in length and 600 feet in width. This claim runs from the location monument on which this location notice is posted approximately 1490 feet in a(n) Westerly direction to the West end line center and 10 feet in a(n) Easterly direction to the East end line center. This claim is marked by six perimeter monuments, projecting at least 4' above the ground; one at each corner, and one at the center of each end line of the claim. The location monument on which this notice is posted is situated within Section 9, Township 10 North, Range 1 West, Gila and Salt River Base and Meridian, Arizona and the claim includes portions of the following quarter section(s):

<u>1/4</u>	<u>Section</u>	<u>Township</u>	<u>Range</u>	<u>Meridian</u>
SE	8	10 North	1 West	G.&S.R.B.&M.
SW	9	10 North	1 West	G.&S.R.B.&M.
				G.&S.R.B.&M.
				G.&S.R.B.&M.

The Common End Center of CK 50/87 bears East 30' from the Witness Post (mapped as WP 3).

The locality of this claim with reference to some natural object or permanent monument is as follows: the SW corner of this claim is approximately 21,584 feet West and 21,829 feet North of the South East Corner of Section 36, Township 10 North, Range 1 West, Yavapai County, Arizona. See Location Map of CK 1-178 Map 3 of 6.

DATED AND POSTED on the ground this 8th day of December 2013.  
LOCATOR: PARADIGM AZ LLC

BY: Greg Ekins

Greg Ekins, 1/29/2014; Agent for PARADIGM AZ LLC

AMC 26493

**WHEN RECORDED MAIL TO:**

PARADIGM AZ LLC  
C/O ERWIN & THOMPSON LLP  
P.O. BOX 40817  
RENO, NV 89504

**LOCATION NOTICE FOR LODE MINING CLAIM**

NOTICE IS HEREBY GIVEN that the **CK 88** lode mining claim has been located by PARADIGM AZ LLC whose current mailing address is C/O ERWIN & THOMPSON LLP, P.O. Box 40817, Reno NV 89504. The general course of this claim is East to West and it is situated in Yavapai County, Arizona.


This claim is 1500 feet in length and 600 feet in width. This claim runs from the location monument on which this location notice is posted approximately 10 feet in a(n) Westerly direction to the West end line center and 1490 feet in a(n) Easterly direction to the East end line center. This claim is marked by six perimeter monuments, projecting at least 4' above the ground; one at each corner, and one at the center of each end line of the claim. The location monument on which this notice is posted is situated within Section 9, Township 10 North, Range 1 West, Gila and Salt River Base and Meridian, Arizona and the claim includes portions of the following quarter section(s):

<u>¼</u>	<u>Section</u>	<u>Township</u>	<u>Range</u>	<u>Meridian</u>
SW	9	10 North	1 West	G.&S.R.B.&M.
				G.&S.R.B.&M.
				G.&S.R.B.&M.
				G.&S.R.B.&M.

The locality of this claim with reference to some natural object or permanent monument is as follows: the SW corner of this claim is approximately 20,084 feet West and 21,829 feet North of the South East Corner of Section 36, Township 10 North, Range 1 West, Yavapai County, Arizona. See Location Map of CK 1-178 Map 3 of 6.

DATED AND POSTED on the ground this 8th day of December 2013.  
LOCATOR: PARADIGM AZ LLC

BY:



Greg Ekins, 1/29/2014; Agent for PARADIGM AZ LLC

ALIC426494



**WHEN RECORDED MAIL TO:**

PARADIGM AZ LLC  
C/O ERWIN & THOMPSON LLP  
P.O. BOX 40817  
RENO, NV 89504

**LOCATION NOTICE FOR LODE MINING CLAIM**

NOTICE IS HEREBY GIVEN that the **CK 89** lode mining claim has been located by PARADIGM AZ LLC whose current mailing address is C/O ERWIN & THOMPSON LLP, P.O. Box 40817, Reno NV 89504. The general course of this claim is East to West and it is situated in Yavapai County, Arizona.

This claim is 1500 feet in length and 600 feet in width. This claim runs from the location monument on which this location notice is posted approximately 1490 feet in a(n) Westerly direction to the West end line center and 10 feet in a(n) Easterly direction to the East end line center. This claim is marked by six perimeter monuments, projecting at least 4' above the ground; one at each corner, and one at the center of each end line of the claim. The location monument on which this notice is posted is situated within Section 9, Township 10 North, Range 1 West, Gila and Salt River Base and Meridian, Arizona and the claim includes portions of the following quarter section(s):

<u>1/4</u>	<u>Section</u>	<u>Township</u>	<u>Range</u>	<u>Meridian</u>
SE	8	10 North	1 West	G.&S.R.B.&M.
SW	9	10 North	1 West	G.&S.R.B.&M.
NW	16	10 North	1 West	G.&S.R.B.&M.
NE	17	10 North	1 West	G.&S.R.B.&M.

The Common End Center of CK 52/89 bears North 15' from the Witness Post (mapped as WP 4).

The locality of this claim with reference to some natural object or permanent monument is as follows: the SW corner of this claim is approximately 21,584 feet West and 21,229 feet North of the South East Corner of Section 36, Township 10 North, Range 1 West, Yavapai County, Arizona. See Location Map of CK 1-178 Map 3 of 6.

DATED AND POSTED on the ground this 8th day of December 2013.  
LOCATOR: PARADIGM AZ LLC

BY:



Greg Ekins, 1/29/2014; Agent for PARADIGM AZ LLC

**WHEN RECORDED MAIL TO:**

PARADIGM AZ LLC  
C/O ERWIN & THOMPSON LLP  
P.O. BOX 40817  
RENO, NV 89504

RECEIVED  
COUNTY CLERK'S OFFICE  
YAVAPAI COUNTY, ARIZONA  
2014 JAN 30 AM 9:45

**LOCATION NOTICE FOR LODE MINING CLAIM**


NOTICE IS HEREBY GIVEN that the **CK 90** lode mining claim has been located by PARADIGM AZ LLC whose current mailing address is C/O ERWIN & THOMPSON LLP, P.O. Box 40817, Reno NV 89504. The general course of this claim is East to West and it is situated in Yavapai County, Arizona.

This claim is 1500 feet in length and 600 feet in width. This claim runs from the location monument on which this location notice is posted approximately 10 feet in a(n) Westerly direction to the West end line center and 1490 feet in a(n) Easterly direction to the East end line center. This claim is marked by six perimeter monuments, projecting at least 4' above the ground; one at each corner, and one at the center of each end line of the claim. The location monument on which this notice is posted is situated within Section 9, Township 10 North, Range 1 West, Gila and Salt River Base and Meridian, Arizona and the claim includes portions of the following quarter section(s):

<u>¼</u>	<u>Section</u>	<u>Township</u>	<u>Range</u>	<u>Meridian</u>
SW	9	10 North	1 West	G.&S.R.B.&M.
NW	16	10 North	1 West	G.&S.R.B.&M.
				G.&S.R.B.&M.
				G.&S.R.B.&M.

The locality of this claim with reference to some natural object or permanent monument is as follows: the SW corner of this claim is approximately 20,084 feet West and 21,229 feet North of the South East Corner of Section 36, Township 10 North, Range 1 West, Yavapai County, Arizona. See Location Map of CK 1-178 Map 3 of 6.

DATED AND POSTED on the ground this 8th day of December 2013.  
LOCATOR: PARADIGM AZ LLC

BY:  Greg Ekins, 1/29/2014; Agent for PARADIGM AZ LLC

ATTCH 26496



**WHEN RECORDED MAIL TO:**

PARADIGM AZ LLC  
C/O ERWIN & THOMPSON LLP  
P.O. BOX 40817  
RENO, NV 89504

RECORDED  
JAN 30 2 04 PM  
MILWAUKEE, ARIZONA

**LOCATION NOTICE FOR LODE MINING CLAIM**


NOTICE IS HEREBY GIVEN that the **CK 91** lode mining claim has been located by PARADIGM AZ LLC whose current mailing address is C/O ERWIN & THOMPSON LLP, P.O. Box 40817, Reno NV 89504. The general course of this claim is East to West and it is situated in Yavapai County, Arizona.

This claim is 1500 feet in length and 600 feet in width. This claim runs from the location monument on which this location notice is posted approximately 1490 feet in a(n) Westerly direction to the West end line center and 10 feet in a(n) Easterly direction to the East end line center. This claim is marked by six perimeter monuments, projecting at least 4' above the ground; one at each corner, and one at the center of each end line of the claim. The location monument on which this notice is posted is situated within Section 16, Township 10 North, Range 1 West, Gila and Salt River Base and Meridian, Arizona and the claim includes portions of the following quarter section(s):

<u>1/4</u>	<u>Section</u>	<u>Township</u>	<u>Range</u>	<u>Meridian</u>
NW	16	10 North	1 West	G.&S.R.B.&M.
NE	17	10 North	1 West	G.&S.R.B.&M.
				G.&S.R.B.&M.
				G.&S.R.B.&M.

The locality of this claim with reference to some natural object or permanent monument is as follows: the SW corner of this claim is approximately 21,584 feet West and 20,629 feet North of the South East Corner of Section 36, Township 10 North, Range 1 West, Yavapai County, Arizona. See Location Map of CK 1-178 Map 3 of 6.

DATED AND POSTED on the ground this 8th day of December 2013.  
LOCATOR: PARADIGM AZ LLC

BY: 

Greg Ekins, 1/29/2014; Agent for PARADIGM AZ LLC

ANCH 26497

**WHEN RECORDED MAIL TO:**

PARADIGM AZ LLC  
C/O ERWIN & THOMPSON LLP  
P.O. BOX 40817  
RENO, NV 89504

**LOCATION NOTICE FOR LODE MINING CLAIM**

NOTICE IS HEREBY GIVEN that the **CK 92** lode mining claim has been located by PARADIGM AZ LLC whose current mailing address is C/O ERWIN & THOMPSON LLP, P.O. Box 40817, Reno NV 89504. The general course of this claim is East to West and it is situated in Yavapai County, Arizona.

This claim is 1500 feet in length and 600 feet in width. This claim runs from the location monument on which this location notice is posted approximately 10 feet in a(n) Westerly direction to the West end line center and 1490 feet in a(n) Easterly direction to the East end line center. This claim is marked by six perimeter monuments, projecting at least 4' above the ground; one at each corner, and one at the center of each end line of the claim. The location monument on which this notice is posted is situated within Section 16, Township 10 North, Range 1 West, Gila and Salt River Base and Meridian, Arizona and the claim includes portions of the following quarter section(s):

<u>¼</u>	<u>Section</u>	<u>Township</u>	<u>Range</u>	<u>Meridian</u>
NW	16	10 North	1 West	G.&S.R.B.&M.
				G.&S.R.B.&M.
				G.&S.R.B.&M.
				G.&S.R.B.&M.

The locality of this claim with reference to some natural object or permanent monument is as follows: the SW corner of this claim is approximately 20,084 feet West and 20,629 feet North of the South East Corner of Section 36, Township 10 North, Range 1 West, Yavapai County, Arizona. See Location Map of CK 1-178 Map 3 of 6.

DATED AND POSTED on the ground this 8th day of December 2013.  
LOCATOR: PARADIGM AZ LLC

BY: 

Greg Ekins, 1/29/2014; Agent for PARADIGM AZ LLC

ANCH 26498



**WHEN RECORDED MAIL TO:**

PARADIGM AZ LLC  
C/O ERWIN & THOMPSON LLP  
P.O. BOX 40817  
RENO, NV 89504

RECORDED  
JAN 30 2 04 PM  
COUNTY CLERK  
YAVAPAI COUNTY, ARIZONA

**LOCATION NOTICE FOR LODE MINING CLAIM**

NOTICE IS HEREBY GIVEN that the **CK 93** lode mining claim has been located by PARADIGM AZ LLC whose current mailing address is C/O ERWIN & THOMPSON LLP, P.O. Box 40817, Reno NV 89504. The general course of this claim is East to West and it is situated in Yavapai County, Arizona.

This claim is 1500 feet in length and 600 feet in width. This claim runs from the location monument on which this location notice is posted approximately 1490 feet in a(n) Westerly direction to the West end line center and 10 feet in a(n) Easterly direction to the East end line center. This claim is marked by six perimeter monuments, projecting at least 4' above the ground; one at each corner, and one at the center of each end line of the claim. The location monument on which this notice is posted is situated within Section 16, Township 10 North, Range 1 West, Gila and Salt River Base and Meridian, Arizona and the claim includes portions of the following quarter section(s):

<u>1/4</u>	<u>Section</u>	<u>Township</u>	<u>Range</u>	<u>Meridian</u>
NW	16	10 North	1 West	G.&S.R.B.&M.
NE	17	10 North	1 West	G.&S.R.B.&M.
				G.&S.R.B.&M.
				G.&S.R.B.&M.

The locality of this claim with reference to some natural object or permanent monument is as follows: the SW corner of this claim is approximately 21,584 feet West and 20,029 feet North of the South East Corner of Section 36, Township 10 North, Range 1 West, Yavapai County, Arizona. See Location Map of CK 1-178 Map 3 of 6.

DATED AND POSTED on the ground this 9th day of December 2013.  
LOCATOR: PARADIGM AZ LLC

BY: 

Greg Ekins, 1/29/2014; Agent for PARADIGM AZ LLC

AKC426499

**WHEN RECORDED MAIL TO:**

PARADIGM AZ LLC  
C/O ERWIN & THOMPSON LLP  
P.O. BOX 40817  
RENO, NV 89504

**LOCATION NOTICE FOR LODE MINING CLAIM**


NOTICE IS HEREBY GIVEN that the **CK 94** lode mining claim has been located by PARADIGM AZ LLC whose current mailing address is C/O ERWIN & THOMPSON LLP, P.O. Box 40817, Reno NV 89504. The general course of this claim is East to West and it is situated in Yavapai County, Arizona.

This claim is 1500 feet in length and 600 feet in width. This claim runs from the location monument on which this location notice is posted approximately 10 feet in a(n) Westerly direction to the West end line center and 1490 feet in a(n) Easterly direction to the East end line center. This claim is marked by six perimeter monuments, projecting at least 4' above the ground; one at each corner, and one at the center of each end line of the claim. The location monument on which this notice is posted is situated within Section 16, Township 10 North, Range 1 West, Gila and Salt River Base and Meridian, Arizona and the claim includes portions of the following quarter section(s):

<u>¼</u>	<u>Section</u>	<u>Township</u>	<u>Range</u>	<u>Meridian</u>
NW	16	10 North	1 West	G.&S.R.B.&M.
				G.&S.R.B.&M.
				G.&S.R.B.&M.
				G.&S.R.B.&M.

The locality of this claim with reference to some natural object or permanent monument is as follows: the SW corner of this claim is approximately 20,084 feet West and 20,029 feet North of the South East Corner of Section 36, Township 10 North, Range 1 West, Yavapai County, Arizona. See Location Map of CK 1-178 Map 3 of 6.

DATED AND POSTED on the ground this 9th day of December 2013.  
LOCATOR: PARADIGM AZ LLC

BY: 

Greg Ekins, 1/29/2014; Agent for PARADIGM AZ LLC

AIIC426500



**WHEN RECORDED MAIL TO:**

PARADIGM AZ LLC  
C/O ERWIN & THOMPSON LLP  
P.O. BOX 40817  
RENO, NV 89504

RECORDED  
JAN 30 2 09 PM  
CLERK OF SUPERIOR COURT  
YAVAPAI COUNTY, ARIZONA

**LOCATION NOTICE FOR LODE MINING CLAIM**

NOTICE IS HEREBY GIVEN that the **CK 95** lode mining claim has been located by PARADIGM AZ LLC whose current mailing address is C/O ERWIN & THOMPSON LLP, P.O. Box 40817, Reno NV 89504. The general course of this claim is East to West and it is situated in Yavapai County, Arizona.

This claim is 1500 feet in length and 600 feet in width. This claim runs from the location monument on which this location notice is posted approximately 1490 feet in a(n) Westerly direction to the West end line center and 10 feet in a(n) Easterly direction to the East end line center. This claim is marked by six perimeter monuments, projecting at least 4' above the ground; one at each corner, and one at the center of each end line of the claim. The location monument on which this notice is posted is situated within Section 16, Township 10 North, Range 1 West, Gila and Salt River Base and Meridian, Arizona and the claim includes portions of the following quarter section(s):

<u>1/4</u>	<u>Section</u>	<u>Township</u>	<u>Range</u>	<u>Meridian</u>
NW	16	10 North	1 West	G.&S.R.B.&M.
NE	17	10 North	1 West	G.&S.R.B.&M.
				G.&S.R.B.&M.
				G.&S.R.B.&M.

The locality of this claim with reference to some natural object or permanent monument is as follows: the SW corner of this claim is approximately 21,584 feet West and 19,429 feet North of the South East Corner of Section 36, Township 10 North, Range 1 West, Yavapai County, Arizona. See Location Map of CK 1-178 Map 4 of 6.

DATED AND POSTED on the ground this 9th day of December 2013.  
LOCATOR: PARADIGM AZ LLC

BY: 

Greg Ekins, 1/29/2014; Agent for PARADIGM AZ LLC

ALIC426501

**WHEN RECORDED MAIL TO:**

PARADIGM AZ LLC  
C/O ERWIN & THOMPSON LLP  
P.O. BOX 40817  
RENO, NV 89504

RECORDED  
JAN 30 2 46  
CLERK OF SUPERIOR COURT  
YAVAPAI COUNTY, ARIZONA

**LOCATION NOTICE FOR LODE MINING CLAIM**


NOTICE IS HEREBY GIVEN that the **CK 96** lode mining claim has been located by PARADIGM AZ LLC whose current mailing address is C/O ERWIN & THOMPSON LLP, P.O. Box 40817, Reno NV 89504. The general course of this claim is East to West and it is situated in Yavapai County, Arizona.

This claim is 1500 feet in length and 600 feet in width. This claim runs from the location monument on which this location notice is posted approximately 10 feet in a(n) Westerly direction to the West end line center and 1490 feet in a(n) Easterly direction to the East end line center. This claim is marked by six perimeter monuments, projecting at least 4' above the ground; one at each corner, and one at the center of each end line of the claim. The location monument on which this notice is posted is situated within Section 16, Township 10 North, Range 1 West, Gila and Salt River Base and Meridian, Arizona and the claim includes portions of the following quarter section(s):

<u>1/4</u>	<u>Section</u>	<u>Township</u>	<u>Range</u>	<u>Meridian</u>
NW	16	10 North	1 West	G.&S.R.B.&M.
				G.&S.R.B.&M.
				G.&S.R.B.&M.
				G.&S.R.B.&M.

The locality of this claim with reference to some natural object or permanent monument is as follows: the SW corner of this claim is approximately 20,084 feet West and 19,429 feet North of the South East Corner of Section 36, Township 10 North, Range 1 West, Yavapai County, Arizona. See Location Map of CK 1-178 Map 4 of 6.

DATED AND POSTED on the ground this 9th day of December 2013.  
LOCATOR: PARADIGM AZ LLC

BY:  Greg Ekins, 1/29/2014; Agent for PARADIGM AZ LLC

AMC426502



**WHEN RECORDED MAIL TO:**

PARADIGM AZ LLC  
C/O ERWIN & THOMPSON LLP  
P.O. BOX 40817  
RENO, NV 89504

**LOCATION NOTICE FOR LODE MINING CLAIM**


NOTICE IS HEREBY GIVEN that the **CK 97** lode mining claim has been located by PARADIGM AZ LLC whose current mailing address is C/O ERWIN & THOMPSON LLP, P.O. Box 40817, Reno NV 89504. The general course of this claim is East to West and it is situated in Yavapai County, Arizona.

This claim is 1500 feet in length and 600 feet in width. This claim runs from the location monument on which this location notice is posted approximately 1490 feet in a(n) Westerly direction to the West end line center and 10 feet in a(n) Easterly direction to the East end line center. This claim is marked by six perimeter monuments, projecting at least 4' above the ground; one at each corner, and one at the center of each end line of the claim. The location monument on which this notice is posted is situated within Section 16, Township 10 North, Range 1 West, Gila and Salt River Base and Meridian, Arizona and the claim includes portions of the following quarter section(s):

<u>1/4</u>	<u>Section</u>	<u>Township</u>	<u>Range</u>	<u>Meridian</u>
NW	16	10 North	1 West	G.&S.R.B.&M.
NE	17	10 North	1 West	G.&S.R.B.&M.
				G.&S.R.B.&M.
				G.&S.R.B.&M.

The locality of this claim with reference to some natural object or permanent monument is as follows: the SW corner of this claim is approximately 21,584 feet West and 18,829 feet North of the South East Corner of Section 36, Township 10 North, Range 1 West, Yavapai County, Arizona. See Location Map of CK 1-178 Map 4 of 6.

DATED AND POSTED on the ground this 9th day of December 2013.  
LOCATOR: PARADIGM AZ LLC

BY: 

Greg Ekins, 1/29/2014; Agent for PARADIGM AZ LLC

AN0426503

**WHEN RECORDED MAIL TO:**

PARADIGM AZ LLC  
C/O ERWIN & THOMPSON LLP  
P.O. BOX 40817  
RENO, NV 89504

RECORDED  
JAN 30 A 4 47  
PHOENIX, ARIZONA

**LOCATION NOTICE FOR LODE MINING CLAIM**

NOTICE IS HEREBY GIVEN that the **CK 98** lode mining claim has been located by PARADIGM AZ LLC whose current mailing address is C/O ERWIN & THOMPSON LLP, P.O. Box 40817, Reno NV 89504. The general course of this claim is East to West and it is situated in Yavapai County, Arizona.

This claim is 1500 feet in length and 600 feet in width. This claim runs from the location monument on which this location notice is posted approximately 10 feet in a(n) Westerly direction to the West end line center and 1490 feet in a(n) Easterly direction to the East end line center. This claim is marked by six perimeter monuments, projecting at least 4' above the ground; one at each corner, and one at the center of each end line of the claim. The location monument on which this notice is posted is situated within Section 16, Township 10 North, Range 1 West, Gila and Salt River Base and Meridian, Arizona and the claim includes portions of the following quarter section(s):

<u>¼</u>	<u>Section</u>	<u>Township</u>	<u>Range</u>	<u>Meridian</u>
NW	16	10 North	1 West	G.&S.R.B.&M.
				G.&S.R.B.&M.
				G.&S.R.B.&M.
				G.&S.R.B.&M.

The locality of this claim with reference to some natural object or permanent monument is as follows: the SW corner of this claim is approximately 20,084 feet West and 18,829 feet North of the South East Corner of Section 36, Township 10 North, Range 1 West, Yavapai County, Arizona. See Location Map of CK 1-178 Map 4 of 6.

DATED AND POSTED on the ground this 9th day of December 2013.  
LOCATOR: PARADIGM AZ LLC

BY: Greg Ekins Greg Ekins, 1/29/2014; Agent for PARADIGM AZ LLC

AKCH26504



**WHEN RECORDED MAIL TO:**

PARADIGM AZ LLC  
C/O ERWIN & THOMPSON LLP  
P.O. BOX 40817  
RENO, NV 89504

PHOENIX, ARIZONA  
JAN 30 A 9 47  
COUNTY CLERK'S OFFICE

**LOCATION NOTICE FOR LODE MINING CLAIM**


NOTICE IS HEREBY GIVEN that the **CK 99** lode mining claim has been located by PARADIGM AZ LLC whose current mailing address is C/O ERWIN & THOMPSON LLP, P.O. Box 40817, Reno NV 89504. The general course of this claim is East to West and it is situated in Yavapai County, Arizona.

This claim is 1500 feet in length and 600 feet in width. This claim runs from the location monument on which this location notice is posted approximately 1490 feet in a(n) Westerly direction to the West end line center and 10 feet in a(n) Easterly direction to the East end line center. This claim is marked by six perimeter monuments, projecting at least 4' above the ground; one at each corner, and one at the center of each end line of the claim. The location monument on which this notice is posted is situated within Section 16, Township 10 North, Range 1 West, Gila and Salt River Base and Meridian, Arizona and the claim includes portions of the following quarter section(s):

<u>1/4</u>	<u>Section</u>	<u>Township</u>	<u>Range</u>	<u>Meridian</u>
NW	16	10 North	1 West	G.&S.R.B.&M.
SW	16	10 North	1 West	G.&S.R.B.&M.
NE	17	10 North	1 West	G.&S.R.B.&M.
SE	17	10 North	1 West	G.&S.R.B.&M.

The locality of this claim with reference to some natural object or permanent monument is as follows: the SW corner of this claim is approximately 21,584 feet West and 18,229 feet North of the South East Corner of Section 36, Township 10 North, Range 1 West, Yavapai County, Arizona. See Location Map of CK 1-178 Map 4 of 6.

DATED AND POSTED on the ground this 9th day of December 2013.  
LOCATOR: PARADIGM AZ LLC

BY: 

Greg Ekins, 1/29/2014; Agent for PARADIGM AZ LLC

AKC126505

**WHEN RECORDED MAIL TO:**

PARADIGM AZ LLC  
C/O ERWIN & THOMPSON LLP  
P.O. BOX 40817  
RENO, NV 89504

PHOENIX, ARIZONA

2014 JAN 30 4 47

**LOCATION NOTICE FOR LODE MINING CLAIM**


NOTICE IS HEREBY GIVEN that the **CK 100** lode mining claim has been located by PARADIGM AZ LLC whose current mailing address is C/O ERWIN & THOMPSON LLP, P.O. Box 40817, Reno NV 89504. The general course of this claim is East to West and it is situated in Yavapai County, Arizona.

This claim is 1500 feet in length and 600 feet in width. This claim runs from the location monument on which this location notice is posted approximately 10 feet in a(n) Westerly direction to the West end line center and 1490 feet in a(n) Easterly direction to the East end line center. This claim is marked by six perimeter monuments, projecting at least 4' above the ground; one at each corner, and one at the center of each end line of the claim. The location monument on which this notice is posted is situated within Section 16, Township 10 North, Range 1 West, Gila and Salt River Base and Meridian, Arizona and the claim includes portions of the following quarter section(s):

<u>¼</u>	<u>Section</u>	<u>Township</u>	<u>Range</u>	<u>Meridian</u>
NW	16	10 North	1 West	G.&S.R.B.&M.
SW	16	10 North	1 West	G.&S.R.B.&M.
				G.&S.R.B.&M.
				G.&S.R.B.&M.

The locality of this claim with reference to some natural object or permanent monument is as follows: the SW corner of this claim is approximately 20,084 feet West and 18,229 feet North of the South East Corner of Section 36, Township 10 North, Range 1 West, Yavapai County, Arizona. See Location Map of CK 1-178 Map 4 of 6.

DATED AND POSTED on the ground this 9th day of December 2013.  
LOCATOR: PARADIGM AZ LLC

BY: 

Greg Ekins, 1/29/2014; Agent for PARADIGM AZ LLC

AMC426506



**WHEN RECORDED MAIL TO:**

PARADIGM AZ LLC  
C/O ERWIN & THOMPSON LLP  
P.O. BOX 40817  
RENO, NV 89504

**LOCATION NOTICE FOR LODE MINING CLAIM**


NOTICE IS HEREBY GIVEN that the **CK 101** lode mining claim has been located by PARADIGM AZ LLC whose current mailing address is C/O ERWIN & THOMPSON LLP, P.O. Box 40817, Reno NV 89504. The general course of this claim is East to West and it is situated in Yavapai County, Arizona.

This claim is 1500 feet in length and 600 feet in width. This claim runs from the location monument on which this location notice is posted approximately 1490 feet in a(n) Westerly direction to the West end line center and 10 feet in a(n) Easterly direction to the East end line center. This claim is marked by six perimeter monuments, projecting at least 4' above the ground; one at each corner, and one at the center of each end line of the claim. The location monument on which this notice is posted is situated within Section 16, Township 10 North, Range 1 West, Gila and Salt River Base and Meridian, Arizona and the claim includes portions of the following quarter section(s):

<u>1/4</u>	<u>Section</u>	<u>Township</u>	<u>Range</u>	<u>Meridian</u>
SW	16	10 North	1 West	G.&S.R.B.&M.
SE	17	10 North	1 West	G.&S.R.B.&M.
				G.&S.R.B.&M.
				G.&S.R.B.&M.

The locality of this claim with reference to some natural object or permanent monument is as follows: the SW corner of this claim is approximately 21,584 feet West and 17,629 feet North of the South East Corner of Section 36, Township 10 North, Range 1 West, Yavapai County, Arizona. See Location Map of CK 1-178 Map 4 of 6.

DATED AND POSTED on the ground this 9th day of December 2013.  
LOCATOR: PARADIGM AZ LLC

BY: 

Greg Ekins, 1/29/2014; Agent for PARADIGM AZ LLC

AN0426507

**WHEN RECORDED MAIL TO:**

PARADIGM AZ LLC  
C/O ERWIN & THOMPSON LLP  
P.O. BOX 40817  
RENO, NV 89504

**LOCATION NOTICE FOR LODE MINING CLAIM**

NOTICE IS HEREBY GIVEN that the **CK 102** lode mining claim has been located by PARADIGM AZ LLC whose current mailing address is C/O ERWIN & THOMPSON LLP, P.O. Box 40817, Reno NV 89504. The general course of this claim is East to West and it is situated in Yavapai County, Arizona.

This claim is 1500 feet in length and 600 feet in width. This claim runs from the location monument on which this location notice is posted approximately 10 feet in a(n) Westerly direction to the West end line center and 1490 feet in a(n) Easterly direction to the East end line center. This claim is marked by six perimeter monuments, projecting at least 4' above the ground; one at each corner, and one at the center of each end line of the claim. The location monument on which this notice is posted is situated within Section 16, Township 10 North, Range 1 West, Gila and Salt River Base and Meridian, Arizona and the claim includes portions of the following quarter section(s):

<u>¼</u>	<u>Section</u>	<u>Township</u>	<u>Range</u>	<u>Meridian</u>
SW	16	10 North	1 West	G.&S.R.B.&M.
				G.&S.R.B.&M.
				G.&S.R.B.&M.
				G.&S.R.B.&M.

The locality of this claim with reference to some natural object or permanent monument is as follows: the SW corner of this claim is approximately 20,084 feet West and 17,629 feet North of the South East Corner of Section 36, Township 10 North, Range 1 West, Yavapai County, Arizona. See Location Map of CK 1-178 Map 4 of 6.

DATED AND POSTED on the ground this 9th day of December 2013.  
LOCATOR: PARADIGM AZ LLC

BY: 

Greg Ekins, 1/29/2014; Agent for PARADIGM AZ LLC

ALIC426508



**WHEN RECORDED MAIL TO:**

PARADIGM AZ LLC  
C/O ERWIN & THOMPSON LLP  
P.O. BOX 40817  
RENO, NV 89504

**LOCATION NOTICE FOR LODE MINING CLAIM**


NOTICE IS HEREBY GIVEN that the **CK 103** lode mining claim has been located by PARADIGM AZ LLC whose current mailing address is C/O ERWIN & THOMPSON LLP, P.O. Box 40817, Reno NV 89504. The general course of this claim is East to West and it is situated in Yavapai County, Arizona.

This claim is 1500 feet in length and 600 feet in width. This claim runs from the location monument on which this location notice is posted approximately 1490 feet in a(n) Westerly direction to the West end line center and 10 feet in a(n) Easterly direction to the East end line center. This claim is marked by six perimeter monuments, projecting at least 4' above the ground; one at each corner, and one at the center of each end line of the claim. The location monument on which this notice is posted is situated within Section 16, Township 10 North, Range 1 West, Gila and Salt River Base and Meridian, Arizona and the claim includes portions of the following quarter section(s):

<u>1/4</u>	<u>Section</u>	<u>Township</u>	<u>Range</u>	<u>Meridian</u>
SW	16	10 North	1 West	G.&S.R.B.&M.
SE	17	10 North	1 West	G.&S.R.B.&M.
				G.&S.R.B.&M.
				G.&S.R.B.&M.

The locality of this claim with reference to some natural object or permanent monument is as follows: the SW corner of this claim is approximately 21,584 feet West and 17,029 feet North of the South East Corner of Section 36, Township 10 North, Range 1 West, Yavapai County, Arizona. See Location Map of CK 1-178 Map 4 of 6.

DATED AND POSTED on the ground this 9th day of December 2013.  
LOCATOR: PARADIGM AZ LLC

BY:  Greg Ekins, 1/29/2014; Agent for PARADIGM AZ LLC

AI0426509

WHEN RECORDED MAIL TO:  
PARADIGM AZ LLC  
C/O ERWIN & THOMPSON LLP  
P.O. BOX 40817  
RENO, NV 89504

RECEIVED  
BLM AZ STATE OFFICE  
2014 JAN 30 A 9:47  
PHOENIX, ARIZONA

### LOCATION NOTICE FOR LODE MINING CLAIM


NOTICE IS HEREBY GIVEN that the **CK 104** lode mining claim has been located by PARADIGM AZ LLC whose current mailing address is C/O ERWIN & THOMPSON LLP, P.O. Box 40817, Reno NV 89504. The general course of this claim is East to West and it is situated in Yavapai County, Arizona.

This claim is 1500 feet in length and 600 feet in width. This claim runs from the location monument on which this location notice is posted approximately 10 feet in a(n) Westerly direction to the West end line center and 1490 feet in a(n) Easterly direction to the East end line center. This claim is marked by six perimeter monuments, projecting at least 4' above the ground; one at each corner, and one at the center of each end line of the claim. The location monument on which this notice is posted is situated within Section 16, Township 10 North, Range 1 West, Gila and Salt River Base and Meridian, Arizona and the claim includes portions of the following quarter section(s):

<u>1/4</u>	<u>Section</u>	<u>Township</u>	<u>Range</u>	<u>Meridian</u>
SW	16	10 North	1 West	G.&S.R.B.&M.
				G.&S.R.B.&M.
				G.&S.R.B.&M.
				G.&S.R.B.&M.

The locality of this claim with reference to some natural object or permanent monument is as follows: the SW corner of this claim is approximately 20,084 feet West and 17,029 feet North of the South East Corner of Section 36, Township 10 North, Range 1 West, Yavapai County, Arizona. See Location Map of CK 1-178 Map 4 of 6.

DATED AND POSTED on the ground this 9th day of December 2013.  
LOCATOR: PARADIGM AZ LLC

BY:  Greg Ekins, 1/29/2014; Agent for PARADIGM AZ LLC

AH0426510



**WHEN RECORDED MAIL TO:**

PARADIGM AZ LLC  
C/O ERWIN & THOMPSON LLP  
P.O. BOX 40817  
RENO, NV 89504

RECEIVED  
BLM AZ STATE OFFICE  
2014 JAN 30 A 9:47  
PHOENIX, ARIZONA

**LOCATION NOTICE FOR LODE MINING CLAIM**

NOTICE IS HEREBY GIVEN that the **CK 105** lode mining claim has been located by PARADIGM AZ LLC whose current mailing address is C/O ERWIN & THOMPSON LLP, P.O. Box 40817, Reno NV 89504. The general course of this claim is East to West and it is situated in Yavapai County, Arizona.

This claim is 1500 feet in length and 600 feet in width. This claim runs from the location monument on which this location notice is posted approximately 1490 feet in a(n) Westerly direction to the West end line center and 10 feet in a(n) Easterly direction to the East end line center. This claim is marked by six perimeter monuments, projecting at least 4' above the ground; one at each corner, and one at the center of each end line of the claim. The location monument on which this notice is posted is situated within Section 16, Township 10 North, Range 1 West, Gila and Salt River Base and Meridian, Arizona and the claim includes portions of the following quarter section(s):

<u>1/4</u>	<u>Section</u>	<u>Township</u>	<u>Range</u>	<u>Meridian</u>
SW	16	10 North	1 West	G.&S.R.B.&M.
SE	17	10 North	1 West	G.&S.R.B.&M.
				G.&S.R.B.&M.
				G.&S.R.B.&M.

The locality of this claim with reference to some natural object or permanent monument is as follows: the SW corner of this claim is approximately 21,584 feet West and 16,429 feet North of the South East Corner of Section 36, Township 10 North, Range 1 West, Yavapai County, Arizona. See Location Map of CK 1-178 Map 4 of 6.

DATED AND POSTED on the ground this 9th day of December 2013.  
LOCATOR: PARADIGM AZ LLC

BY: Greg Ekins Greg Ekins, 1/29/2014; Agent for PARADIGM AZ LLC

AN0426511

**WHEN RECORDED MAIL TO:**

PARADIGM AZ LLC  
C/O ERWIN & THOMPSON LLP  
P.O. BOX 40817  
RENO, NV 89504

RECEIVED  
BLM AZ STATE OFFICE  
2014 JAN 30 A 9:47  
PHOENIX, ARIZONA

**LOCATION NOTICE FOR LODE MINING CLAIM**


NOTICE IS HEREBY GIVEN that the **CK 106** lode mining claim has been located by PARADIGM AZ LLC whose current mailing address is C/O ERWIN & THOMPSON LLP, P.O. Box 40817, Reno NV 89504. The general course of this claim is East to West and it is situated in Yavapai County, Arizona.

This claim is 1500 feet in length and 600 feet in width. This claim runs from the location monument on which this location notice is posted approximately 10 feet in a(n) Westerly direction to the West end line center and 1490 feet in a(n) Easterly direction to the East end line center. This claim is marked by six perimeter monuments, projecting at least 4' above the ground; one at each corner, and one at the center of each end line of the claim. The location monument on which this notice is posted is situated within Section 16, Township 10 North, Range 1 West, Gila and Salt River Base and Meridian, Arizona and the claim includes portions of the following quarter section(s):

<u>¼</u>	<u>Section</u>	<u>Township</u>	<u>Range</u>	<u>Meridian</u>
SW	16	10 North	1 West	G.&S.R.B.&M.
				G.&S.R.B.&M.
				G.&S.R.B.&M.
				G.&S.R.B.&M.

The locality of this claim with reference to some natural object or permanent monument is as follows: the SW corner of this claim is approximately 20,084 feet West and 16,429 feet North of the South East Corner of Section 36, Township 10 North, Range 1 West, Yavapai County, Arizona. See Location Map of CK 1-178 Map 4 of 6.

DATED AND POSTED on the ground this 9th day of December 2013.  
LOCATOR: PARADIGM AZ LLC

BY: 

Greg Ekins, 1/29/2014; Agent for PARADIGM AZ LLC

AMC426512



**WHEN RECORDED MAIL TO:**

PARADIGM AZ LLC  
C/O ERWIN & THOMPSON LLP  
P.O. BOX 40817  
RENO, NV 89504

RECEIVED  
BLM AZ STATE OFFICE  
2014 JAN 30 A 9:47  
PHOENIX, ARIZONA

**LOCATION NOTICE FOR LODE MINING CLAIM**

NOTICE IS HEREBY GIVEN that the **CK 107** lode mining claim has been located by PARADIGM AZ LLC whose current mailing address is C/O ERWIN & THOMPSON LLP, P.O. Box 40817, Reno NV 89504. The general course of this claim is East to West and it is situated in Yavapai County, Arizona.

This claim is 1500 feet in length and 600 feet in width. This claim runs from the location monument on which this location notice is posted approximately 1490 feet in a(n) Westerly direction to the West end line center and 10 feet in a(n) Easterly direction to the East end line center. This claim is marked by six perimeter monuments, projecting at least 4' above the ground; one at each corner, and one at the center of each end line of the claim. The location monument on which this notice is posted is situated within Section 16, Township 10 North, Range 1 West, Gila and Salt River Base and Meridian, Arizona and the claim includes portions of the following quarter section(s):

<u>1/4</u>	<u>Section</u>	<u>Township</u>	<u>Range</u>	<u>Meridian</u>
SW	16	10 North	1 West	G.&S.R.B.&M.
SE	17	10 North	1 West	G.&S.R.B.&M.
NE	20	10 North	1 West	G.&S.R.B.&M.
NW	21	10 North	1 West	G.&S.R.B.&M.

The locality of this claim with reference to some natural object or permanent monument is as follows: the SW corner of this claim is approximately 21,584 feet West and 15,829 feet North of the South East Corner of Section 36, Township 10 North, Range 1 West, Yavapai County, Arizona. See Location Map of CK 1-178 Map 4 of 6.

DATED AND POSTED on the ground this 9th day of December 2013.  
LOCATOR: PARADIGM AZ LLC

BY: 

Greg Ekins, 1/29/2014; Agent for PARADIGM AZ LLC

AN0426513

**WHEN RECORDED MAIL TO:**  
PARADIGM AZ LLC  
C/O ERWIN & THOMPSON LLP  
P.O. BOX 40817  
RENO, NV 89504

RECEIVED  
BLM AZ STATE OFFICE  
2014 JAN 30 A 9:47  
PHOENIX, ARIZONA

### LOCATION NOTICE FOR LODE MINING CLAIM


NOTICE IS HEREBY GIVEN that the **CK 108** lode mining claim has been located by PARADIGM AZ LLC whose current mailing address is C/O ERWIN & THOMPSON LLP, P.O. Box 40817, Reno NV 89504. The general course of this claim is East to West and it is situated in Yavapai County, Arizona.

This claim is 1500 feet in length and 600 feet in width. This claim runs from the location monument on which this location notice is posted approximately 10 feet in a(n) Westerly direction to the West end line center and 1490 feet in a(n) Easterly direction to the East end line center. This claim is marked by six perimeter monuments, projecting at least 4' above the ground; one at each corner, and one at the center of each end line of the claim. The location monument on which this notice is posted is situated within Section 16, Township 10 North, Range 1 West, Gila and Salt River Base and Meridian, Arizona and the claim includes portions of the following quarter section(s):

<u>¼</u>	<u>Section</u>	<u>Township</u>	<u>Range</u>	<u>Meridian</u>
SW	16	10 North	1 West	G.&S.R.B.&M.
NW	21	10 North	1 West	G.&S.R.B.&M.
				G.&S.R.B.&M.
				G.&S.R.B.&M.

The locality of this claim with reference to some natural object or permanent monument is as follows: the SW corner of this claim is approximately 20,084 feet West and 15,829 feet North of the South East Corner of Section 36, Township 10 North, Range 1 West, Yavapai County, Arizona. See Location Map of CK 1-178 Map 4 of 6.

DATED AND POSTED on the ground this 9th day of December 2013.  
LOCATOR: PARADIGM AZ LLC

BY:  Greg Ekins, 1/29/2014; Agent for PARADIGM AZ LLC

AKC426514



WHEN RECORDED MAIL TO:  
PARADIGM AZ LLC  
C/O ERWIN & THOMPSON LLP  
P.O. BOX 40817  
RENO, NV 89504

RECEIVED  
BLM AZ STATE OFFICE  
2014 JAN 30 A 9:47  
PHOENIX, ARIZONA

### LOCATION NOTICE FOR LODE MINING CLAIM

NOTICE IS HEREBY GIVEN that the **CK 109** lode mining claim has been located by PARADIGM AZ LLC whose current mailing address is C/O ERWIN & THOMPSON LLP, P.O. Box 40817, Reno NV 89504. The general course of this claim is East to West and it is situated in Yavapai County, Arizona.

This claim is 1500 feet in length and 600 feet in width. This claim runs from the location monument on which this location notice is posted approximately 1490 feet in a(n) Westerly direction to the West end line center and 10 feet in a(n) Easterly direction to the East end line center. This claim is marked by six perimeter monuments, projecting at least 4' above the ground; one at each corner, and one at the center of each end line of the claim. The location monument on which this notice is posted is situated within Section 21, Township 10 North, Range 1 West, Gila and Salt River Base and Meridian, Arizona and the claim includes portions of the following quarter section(s):

<u>1/4</u>	<u>Section</u>	<u>Township</u>	<u>Range</u>	<u>Meridian</u>
NE	20	10 North	1 West	G.&S.R.B.&M.
NW	21	10 North	1 West	G.&S.R.B.&M.
				G.&S.R.B.&M.
				G.&S.R.B.&M.

The locality of this claim with reference to some natural object or permanent monument is as follows: the SW corner of this claim is approximately 21,584 feet West and 15,229 feet North of the South East Corner of Section 36, Township 10 North, Range 1 West, Yavapai County, Arizona. See Location Map of CK 1-178 Map 4 of 6.

DATED AND POSTED on the ground this 8th day of December 2013.  
LOCATOR: PARADIGM AZ LLC

BY: Greg Ekins

Greg Ekins, 1/29/2014; Agent for PARADIGM AZ LLC

ANCI26515

**WHEN RECORDED MAIL TO:**  
PARADIGM AZ LLC  
C/O ERWIN & THOMPSON LLP  
P.O. BOX 40817  
RENO, NV 89504

PHOENIX, ARIZONA

2014 JAN 30 A 9:48

RECEIVED  
BLM AZ STATE OFFICE

## LOCATION NOTICE FOR LODE MINING CLAIM


NOTICE IS HEREBY GIVEN that the **CK 110** lode mining claim has been located by PARADIGM AZ LLC whose current mailing address is C/O ERWIN & THOMPSON LLP, P.O. Box 40817, Reno NV 89504. The general course of this claim is East to West and it is situated in Yavapai County, Arizona.

This claim is 1500 feet in length and 600 feet in width. This claim runs from the location monument on which this location notice is posted approximately 10 feet in a(n) Westerly direction to the West end line center and 1490 feet in a(n) Easterly direction to the East end line center. This claim is marked by six perimeter monuments, projecting at least 4' above the ground; one at each corner, and one at the center of each end line of the claim. The location monument on which this notice is posted is situated within Section 21, Township 10 North, Range 1 West, Gila and Salt River Base and Meridian, Arizona and the claim includes portions of the following quarter section(s):

<u>¼</u>	<u>Section</u>	<u>Township</u>	<u>Range</u>	<u>Meridian</u>
NW	21	10 North	1 West	G.&S.R.B.&M.
				G.&S.R.B.&M.
				G.&S.R.B.&M.
				G.&S.R.B.&M.

The locality of this claim with reference to some natural object or permanent monument is as follows: the SW corner of this claim is approximately 20,084 feet West and 15,229 feet North of the South East Corner of Section 36, Township 10 North, Range 1 West, Yavapai County, Arizona. See Location Map of CK 1-178 Map 4 of 6.

DATED AND POSTED on the ground this 8th day of December 2013.  
LOCATOR: PARADIGM AZ LLC

BY:  Greg Ekins, 1/29/2014; Agent for PARADIGM AZ LLC

AN0426516



**WHEN RECORDED MAIL TO:**

PARADIGM AZ LLC  
C/O ERWIN & THOMPSON LLP  
P.O. BOX 40817  
RENO, NV 89504

PHOENIX, ARIZONA

2014 JAN 30 A 9:48

RECEIVED  
BLM AZ STATE OFFICE

**LOCATION NOTICE FOR LODE MINING CLAIM**

NOTICE IS HEREBY GIVEN that the **CK 111** lode mining claim has been located by PARADIGM AZ LLC whose current mailing address is C/O ERWIN & THOMPSON LLP, P.O. Box 40817, Reno NV 89504. The general course of this claim is East to West and it is situated in Yavapai County, Arizona.

This claim is 1500 feet in length and 600 feet in width. This claim runs from the location monument on which this location notice is posted approximately 1490 feet in a(n) Westerly direction to the West end line center and 10 feet in a(n) Easterly direction to the East end line center. This claim is marked by six perimeter monuments, projecting at least 4' above the ground; one at each corner, and one at the center of each end line of the claim. The location monument on which this notice is posted is situated within Section 21, Township 10 North, Range 1 West, Gila and Salt River Base and Meridian, Arizona and the claim includes portions of the following quarter section(s):

<u>1/4</u>	<u>Section</u>	<u>Township</u>	<u>Range</u>	<u>Meridian</u>
NE	20	10 North	1 West	G.&S.R.B.&M.
NW	21	10 North	1 West	G.&S.R.B.&M.
				G.&S.R.B.&M.
				G.&S.R.B.&M.

The locality of this claim with reference to some natural object or permanent monument is as follows: the SW corner of this claim is approximately 21,584 feet West and 14,629 feet North of the South East Corner of Section 36, Township 10 North, Range 1 West, Yavapai County, Arizona. See Location Map of CK 1-178 Map 4 of 6.

DATED AND POSTED on the ground this 8th day of December 2013.  
LOCATOR: PARADIGM AZ LLC

BY: Greg Ekins Greg Ekins, 1/29/2014; Agent for PARADIGM AZ LLC

ANCH 26517

WHEN RECORDED MAIL TO:  
PARADIGM AZ LLC  
C/O ERWIN & THOMPSON LLP  
P.O. BOX 40817  
RENO, NV 89504

RECEIVED  
BLM AZ STATE OFFICE  
2014 JAN 30 A 9:48  
PHOENIX, ARIZONA

### LOCATION NOTICE FOR LODE MINING CLAIM

NOTICE IS HEREBY GIVEN that the **CK 112** lode mining claim has been located by PARADIGM AZ LLC whose current mailing address is C/O ERWIN & THOMPSON LLP, P.O. Box 40817, Reno NV 89504. The general course of this claim is East to West and it is situated in Yavapai County, Arizona.

This claim is 1500 feet in length and 600 feet in width. This claim runs from the location monument on which this location notice is posted approximately 10 feet in a(n) Westerly direction to the West end line center and 1490 feet in a(n) Easterly direction to the East end line center. This claim is marked by six perimeter monuments, projecting at least 4' above the ground; one at each corner, and one at the center of each end line of the claim. The location monument on which this notice is posted is situated within Section 21, Township 10 North, Range 1 West, Gila and Salt River Base and Meridian, Arizona and the claim includes portions of the following quarter section(s):

<u>1/4</u>	<u>Section</u>	<u>Township</u>	<u>Range</u>	<u>Meridian</u>
NW	21	10 North	1 West	G.&S.R.B.&M.
				G.&S.R.B.&M.
				G.&S.R.B.&M.
				G.&S.R.B.&M.

The locality of this claim with reference to some natural object or permanent monument is as follows: the SW corner of this claim is approximately 20,084 feet West and 14,629 feet North of the South East Corner of Section 36, Township 10 North, Range 1 West, Yavapai County, Arizona. See Location Map of CK 1-178 Map 4 of 6.

DATED AND POSTED on the ground this 8th day of December 2013.  
LOCATOR: PARADIGM AZ LLC

BY: Greg Ekins Greg Ekins, 1/29/2014; Agent for PARADIGM AZ LLC

AMC 426518



**WHEN RECORDED MAIL TO:**

PARADIGM AZ LLC  
C/O ERWIN & THOMPSON LLP  
P.O. BOX 40817  
RENO, NV 89504

RECEIVED  
BLM AZ STATE OFFICE  
2014 JAN 30 A 9:48  
PHOENIX, ARIZONA

**LOCATION NOTICE FOR LODE MINING CLAIM**

NOTICE IS HEREBY GIVEN that the **CK 113** lode mining claim has been located by PARADIGM AZ LLC whose current mailing address is C/O ERWIN & THOMPSON LLP, P.O. Box 40817, Reno NV 89504. The general course of this claim is East to West and it is situated in Yavapai County, Arizona.

This claim is 1500 feet in length and 600 feet in width. This claim runs from the location monument on which this location notice is posted approximately 1490 feet in a(n) Westerly direction to the West end line center and 10 feet in a(n) Easterly direction to the East end line center. This claim is marked by six perimeter monuments, projecting at least 4' above the ground; one at each corner, and one at the center of each end line of the claim. The location monument on which this notice is posted is situated within Section 21, Township 10 North, Range 1 West, Gila and Salt River Base and Meridian, Arizona and the claim includes portions of the following quarter section(s):

<u>1/4</u>	<u>Section</u>	<u>Township</u>	<u>Range</u>	<u>Meridian</u>
NE	20	10 North	1 West	G.&S.R.B.&M.
NW	21	10 North	1 West	G.&S.R.B.&M.
				G.&S.R.B.&M.
				G.&S.R.B.&M.

The locality of this claim with reference to some natural object or permanent monument is as follows: the SW corner of this claim is approximately 21,584 feet West and 14,029 feet North of the South East Corner of Section 36, Township 10 North, Range 1 West, Yavapai County, Arizona. See Location Map of CK 1-178 Map 4 of 6.

DATED AND POSTED on the ground this 8th day of December 2013.  
LOCATOR: PARADIGM AZ LLC

BY: Greg Ekins Greg Ekins, 1/29/2014; Agent for PARADIGM AZ LLC

AMC426519

WHEN RECORDED MAIL TO:  
PARADIGM AZ LLC  
C/O ERWIN & THOMPSON LLP  
P.O. BOX 40817  
RENO, NV 89504

RECEIVED  
BLM AZ STATE OFFICE  
2014 JAN 30 A 9:48  
PHOENIX, ARIZONA

### LOCATION NOTICE FOR LODE MINING CLAIM

NOTICE IS HEREBY GIVEN that the **CK 114** lode mining claim has been located by PARADIGM AZ LLC whose current mailing address is C/O ERWIN & THOMPSON LLP, P.O. Box 40817, Reno NV 89504. The general course of this claim is East to West and it is situated in Yavapai County, Arizona.

This claim is 1500 feet in length and 600 feet in width. This claim runs from the location monument on which this location notice is posted approximately 10 feet in a(n) Westerly direction to the West end line center and 1490 feet in a(n) Easterly direction to the East end line center. This claim is marked by six perimeter monuments, projecting at least 4' above the ground; one at each corner, and one at the center of each end line of the claim. The location monument on which this notice is posted is situated within Section 21, Township 10 North, Range 1 West, Gila and Salt River Base and Meridian, Arizona and the claim includes portions of the following quarter section(s):

<u>1/4</u>	<u>Section</u>	<u>Township</u>	<u>Range</u>	<u>Meridian</u>
NW	21	10 North	1 West	G.&S.R.B.&M.
				G.&S.R.B.&M.
				G.&S.R.B.&M.
				G.&S.R.B.&M.

The locality of this claim with reference to some natural object or permanent monument is as follows: the SW corner of this claim is approximately 20,084 feet West and 14,029 feet North of the South East Corner of Section 36, Township 10 North, Range 1 West, Yavapai County, Arizona. See Location Map of CK 1-178 Map 4 of 6.

DATED AND POSTED on the ground this 8th day of December 2013.  
LOCATOR: PARADIGM AZ LLC

BY: Greg Ekins Greg Ekins, 1/29/2014; Agent for PARADIGM AZ LLC

AN10426520



**WHEN RECORDED MAIL TO:**

PARADIGM AZ LLC  
C/O ERWIN & THOMPSON LLP  
P.O. BOX 40817  
RENO, NV 89504

PHOENIX, ARIZONA

2014 JAN 30 A 9:48

RECEIVED  
BLM AZ STATE OFFICE

**LOCATION NOTICE FOR LODE MINING CLAIM**


NOTICE IS HEREBY GIVEN that the **CK 115** lode mining claim has been located by PARADIGM AZ LLC whose current mailing address is C/O ERWIN & THOMPSON LLP, P.O. Box 40817, Reno NV 89504. The general course of this claim is East to West and it is situated in Yavapai County, Arizona.

This claim is 1500 feet in length and 600 feet in width. This claim runs from the location monument on which this location notice is posted approximately 1490 feet in a(n) Westerly direction to the West end line center and 10 feet in a(n) Easterly direction to the East end line center. This claim is marked by six perimeter monuments, projecting at least 4' above the ground; one at each corner, and one at the center of each end line of the claim. The location monument on which this notice is posted is situated within Section 9, Township 10 North, Range 1 West, Gila and Salt River Base and Meridian, Arizona and the claim includes portions of the following quarter section(s):

<u>1/4</u>	<u>Section</u>	<u>Township</u>	<u>Range</u>	<u>Meridian</u>
NE	9	10 North	1 West	G.&S.R.B.&M.
NW	9	10 North	1 West	G.&S.R.B.&M.
				G.&S.R.B.&M.
				G.&S.R.B.&M.

The locality of this claim with reference to some natural object or permanent monument is as follows: the SW corner of this claim is approximately 18,584 feet West and 24,829 feet North of the South East Corner of Section 36, Township 10 North, Range 1 West, Yavapai County, Arizona. See Location Map of CK 1-178 Map 3 of 6.

DATED AND POSTED on the ground this 6th day of December 2013.  
LOCATOR: PARADIGM AZ LLC

BY: 

Greg Ekins, 1/29/2014; Agent for PARADIGM AZ LLC

AMC426521

WHEN RECORDED MAIL TO:  
PARADIGM AZ LLC  
C/O ERWIN & THOMPSON LLP  
P.O. BOX 40817  
RENO, NV 89504

RECEIVED  
BLM AZ STATE OFFICE  
2014 JAN 30 A 9:48  
PHOENIX, ARIZONA

### LOCATION NOTICE FOR LODE MINING CLAIM

NOTICE IS HEREBY GIVEN that the **CK 116** lode mining claim has been located by PARADIGM AZ LLC whose current mailing address is C/O ERWIN & THOMPSON LLP, P.O. Box 40817, Reno NV 89504. The general course of this claim is East to West and it is situated in Yavapai County, Arizona.

This claim is 1500 feet in length and 600 feet in width. This claim runs from the location monument on which this location notice is posted approximately 10 feet in a(n) Westerly direction to the West end line center and 1490 feet in a(n) Easterly direction to the East end line center. This claim is marked by six perimeter monuments, projecting at least 4' above the ground; one at each corner, and one at the center of each end line of the claim. The location monument on which this notice is posted is situated within Section 9, Township 10 North, Range 1 West, Gila and Salt River Base and Meridian, Arizona and the claim includes portions of the following quarter section(s):

<u>1/4</u>	<u>Section</u>	<u>Township</u>	<u>Range</u>	<u>Meridian</u>
NE	9	10 North	1 West	G.&S.R.B.&M.
				G.&S.R.B.&M.
				G.&S.R.B.&M.
				G.&S.R.B.&M.

The locality of this claim with reference to some natural object or permanent monument is as follows: the SW corner of this claim is approximately 17,084 feet West and 24,829 feet North of the South East Corner of Section 36, Township 10 North, Range 1 West, Yavapai County, Arizona. See Location Map of CK 1-178 Map 3 of 6.

DATED AND POSTED on the ground this 6th day of December 2013.  
LOCATOR: PARADIGM AZ LLC

BY: Greg Ekins Greg Ekins, 1/29/2014; Agent for PARADIGM AZ LLC

AN0426522



**WHEN RECORDED MAIL TO:**

PARADIGM AZ LLC  
C/O ERWIN & THOMPSON LLP  
P.O. BOX 40817  
RENO, NV 89504

RECEIVED  
BLM AZ STATE OFFICE  
2014 JAN 30 A 9:48  
PHOENIX, ARIZONA

**LOCATION NOTICE FOR LODE MINING CLAIM**


NOTICE IS HEREBY GIVEN that the **CK 117** lode mining claim has been located by PARADIGM AZ LLC whose current mailing address is C/O ERWIN & THOMPSON LLP, P.O. Box 40817, Reno NV 89504. The general course of this claim is East to West and it is situated in Yavapai County, Arizona.

This claim is 1500 feet in length and 600 feet in width. This claim runs from the location monument on which this location notice is posted approximately 1490 feet in a(n) Westerly direction to the West end line center and 10 feet in a(n) Easterly direction to the East end line center. This claim is marked by six perimeter monuments, projecting at least 4' above the ground; one at each corner, and one at the center of each end line of the claim. The location monument on which this notice is posted is situated within Section 9, Township 10 North, Range 1 West, Gila and Salt River Base and Meridian, Arizona and the claim includes portions of the following quarter section(s):

<u>1/4</u>	<u>Section</u>	<u>Township</u>	<u>Range</u>	<u>Meridian</u>
NE	9	10 North	1 West	G.&S.R.B.&M.
NW	9	10 North	1 West	G.&S.R.B.&M.
				G.&S.R.B.&M.
				G.&S.R.B.&M.

The locality of this claim with reference to some natural object or permanent monument is as follows: the SW corner of this claim is approximately 18,584 feet West and 24,229 feet North of the South East Corner of Section 36, Township 10 North, Range 1 West, Yavapai County, Arizona. See Location Map of CK 1-178 Map 3 of 6.

DATED AND POSTED on the ground this 6th day of December 2013.  
LOCATOR: PARADIGM AZ LLC

BY:  Greg Ekins, 1/29/2014; Agent for PARADIGM AZ LLC

AMC 426523

**WHEN RECORDED MAIL TO:**

PARADIGM AZ LLC  
C/O ERWIN & THOMPSON LLP  
P.O. BOX 40817  
RENO, NV 89504

RECEIVED  
BLM AZ STATE OFFICE  
2014 JAN 30 A 9:48  
PHOENIX, ARIZONA

**LOCATION NOTICE FOR LODE MINING CLAIM**


NOTICE IS HEREBY GIVEN that the **CK 118** lode mining claim has been located by PARADIGM AZ LLC whose current mailing address is C/O ERWIN & THOMPSON LLP, P.O. Box 40817, Reno NV 89504. The general course of this claim is East to West and it is situated in Yavapai County, Arizona.

This claim is 1500 feet in length and 600 feet in width. This claim runs from the location monument on which this location notice is posted approximately 10 feet in a(n) Westerly direction to the West end line center and 1490 feet in a(n) Easterly direction to the East end line center. This claim is marked by six perimeter monuments, projecting at least 4' above the ground; one at each corner, and one at the center of each end line of the claim. The location monument on which this notice is posted is situated within Section 9, Township 10 North, Range 1 West, Gila and Salt River Base and Meridian, Arizona and the claim includes portions of the following quarter section(s):

<u>1/4</u>	<u>Section</u>	<u>Township</u>	<u>Range</u>	<u>Meridian</u>
NE	9	10 North	1 West	G.&S.R.B.&M.
				G.&S.R.B.&M.
				G.&S.R.B.&M.
				G.&S.R.B.&M.

The locality of this claim with reference to some natural object or permanent monument is as follows: the SW corner of this claim is approximately 17,084 feet West and 24,229 feet North of the South East Corner of Section 36, Township 10 North, Range 1 West, Yavapai County, Arizona. See Location Map of CK 1-178 Map 3 of 6.

DATED AND POSTED on the ground this 6th day of December 2013.  
LOCATOR: PARADIGM AZ LLC

BY:  Greg Ekins, 1/29/2014; Agent for PARADIGM AZ LLC

ANCH 26524



**WHEN RECORDED MAIL TO:**

PARADIGM AZ LLC  
C/O ERWIN & THOMPSON LLP  
P.O. BOX 40817  
RENO, NV 89504

PHOENIX, ARIZONA

2014 JAN 30 A 9:48

RECEIVED  
BLM AZ STATE OFFICE

**LOCATION NOTICE FOR LODE MINING CLAIM**


NOTICE IS HEREBY GIVEN that the **CK 119** lode mining claim has been located by PARADIGM AZ LLC whose current mailing address is C/O ERWIN & THOMPSON LLP, P.O. Box 40817, Reno NV 89504. The general course of this claim is East to West and it is situated in Yavapai County, Arizona.

This claim is 1500 feet in length and 600 feet in width. This claim runs from the location monument on which this location notice is posted approximately 1490 feet in a(n) Westerly direction to the West end line center and 10 feet in a(n) Easterly direction to the East end line center. This claim is marked by six perimeter monuments, projecting at least 4' above the ground; one at each corner, and one at the center of each end line of the claim. The location monument on which this notice is posted is situated within Section 9, Township 10 North, Range 1 West, Gila and Salt River Base and Meridian, Arizona and the claim includes portions of the following quarter section(s):

<u>1/4</u>	<u>Section</u>	<u>Township</u>	<u>Range</u>	<u>Meridian</u>
NE	9	10 North	1 West	G.&S.R.B.&M.
NW	9	10 North	1 West	G.&S.R.B.&M.
SE	9	10 North	1 West	G.&S.R.B.&M.
SW	9	10 North	1 West	G.&S.R.B.&M.

The locality of this claim with reference to some natural object or permanent monument is as follows: the SW corner of this claim is approximately 18,584 feet West and 23,629 feet North of the South East Corner of Section 36, Township 10 North, Range 1 West, Yavapai County, Arizona. See Location Map of CK 1-178 Map 3 of 6.

DATED AND POSTED on the ground this 6th day of December 2013.  
LOCATOR: PARADIGM AZ LLC

BY: 

Greg Ekins, 1/29/2014; Agent for PARADIGM AZ LLC

ANCH 26525

**WHEN RECORDED MAIL TO:**

PARADIGM AZ LLC  
C/O ERWIN & THOMPSON LLP  
P.O. BOX 40817  
RENO, NV 89504

RECEIVED  
BLM AZ STATE OFFICE  
2014 JAN 30 A 9:48  
PHOENIX, ARIZONA

**LOCATION NOTICE FOR LODE MINING CLAIM**

NOTICE IS HEREBY GIVEN that the **CK 120** lode mining claim has been located by PARADIGM AZ LLC whose current mailing address is C/O ERWIN & THOMPSON LLP, P.O. Box 40817, Reno NV 89504. The general course of this claim is East to West and it is situated in Yavapai County, Arizona.

This claim is 1500 feet in length and 600 feet in width. This claim runs from the location monument on which this location notice is posted approximately 10 feet in a(n) Westerly direction to the West end line center and 1490 feet in a(n) Easterly direction to the East end line center. This claim is marked by six perimeter monuments, projecting at least 4' above the ground; one at each corner, and one at the center of each end line of the claim. The location monument on which this notice is posted is situated within Section 9, Township 10 North, Range 1 West, Gila and Salt River Base and Meridian, Arizona and the claim includes portions of the following quarter section(s):

<u>1/4</u>	<u>Section</u>	<u>Township</u>	<u>Range</u>	<u>Meridian</u>
NE	9	10 North	1 West	G.&S.R.B.&M.
SE	9	10 North	1 West	G.&S.R.B.&M.
				G.&S.R.B.&M.
				G.&S.R.B.&M.

The locality of this claim with reference to some natural object or permanent monument is as follows: the SW corner of this claim is approximately 17,084 feet West and 23,629 feet North of the South East Corner of Section 36, Township 10 North, Range 1 West, Yavapai County, Arizona. See Location Map of CK 1-178 Map 3 of 6.

DATED AND POSTED on the ground this 6th day of December 2013.  
LOCATOR: PARADIGM AZ LLC

BY: Greg Ekins Greg Ekins, 1/29/2014; Agent for PARADIGM AZ LLC

AMC426526



**WHEN RECORDED MAIL TO:**

PARADIGM AZ LLC  
C/O ERWIN & THOMPSON LLP  
P.O. BOX 40817  
RENO, NV 89504

PHOENIX, ARIZONA

2014 JAN 30 A 9:48

RECEIVED  
BLM AZ STATE OFFICE

**LOCATION NOTICE FOR LODE MINING CLAIM**

NOTICE IS HEREBY GIVEN that the **CK 121** lode mining claim has been located by PARADIGM AZ LLC whose current mailing address is C/O ERWIN & THOMPSON LLP, P.O. Box 40817, Reno NV 89504. The general course of this claim is East to West and it is situated in Yavapai County, Arizona.

This claim is 1500 feet in length and 600 feet in width. This claim runs from the location monument on which this location notice is posted approximately 1490 feet in a(n) Westerly direction to the West end line center and 10 feet in a(n) Easterly direction to the East end line center. This claim is marked by six perimeter monuments, projecting at least 4' above the ground; one at each corner, and one at the center of each end line of the claim. The location monument on which this notice is posted is situated within Section 9, Township 10 North, Range 1 West, Gila and Salt River Base and Meridian, Arizona and the claim includes portions of the following quarter section(s):

<u>1/4</u>	<u>Section</u>	<u>Township</u>	<u>Range</u>	<u>Meridian</u>
SE	9	10 North	1 West	G.&S.R.B.&M.
SW	9	10 North	1 West	G.&S.R.B.&M.
				G.&S.R.B.&M.
				G.&S.R.B.&M.

The locality of this claim with reference to some natural object or permanent monument is as follows: the SW corner of this claim is approximately 18,584 feet West and 23,029 feet North of the South East Corner of Section 36, Township 10 North, Range 1 West, Yavapai County, Arizona. See Location Map of CK 1-178 Map 3 of 6.

DATED AND POSTED on the ground this 6th day of December 2013.

LOCATOR: PARADIGM AZ LLC

BY: Greg Ekins

Greg Ekins, 1/29/2014; Agent for PARADIGM AZ LLC

ANCH426527

**WHEN RECORDED MAIL TO:**

PARADIGM AZ LLC  
C/O ERWIN & THOMPSON LLP  
P.O. BOX 40817  
RENO, NV 89504

RECEIVED  
BLM AZ STATE OFFICE  
2014 JAN 30 A 9:48  
PHOENIX, ARIZONA

**LOCATION NOTICE FOR LODE MINING CLAIM**

NOTICE IS HEREBY GIVEN that the **CK 122** lode mining claim has been located by PARADIGM AZ LLC whose current mailing address is C/O ERWIN & THOMPSON LLP, P.O. Box 40817, Reno NV 89504. The general course of this claim is East to West and it is situated in Yavapai County, Arizona.

This claim is 1500 feet in length and 600 feet in width. This claim runs from the location monument on which this location notice is posted approximately 10 feet in a(n) Westerly direction to the West end line center and 1490 feet in a(n) Easterly direction to the East end line center. This claim is marked by six perimeter monuments, projecting at least 4' above the ground; one at each corner, and one at the center of each end line of the claim. The location monument on which this notice is posted is situated within Section 9, Township 10 North, Range 1 West, Gila and Salt River Base and Meridian, Arizona and the claim includes portions of the following quarter section(s):

<u>1/4</u>	<u>Section</u>	<u>Township</u>	<u>Range</u>	<u>Meridian</u>
SE	9	10 North	1 West	G.&S.R.B.&M.
				G.&S.R.B.&M.
				G.&S.R.B.&M.
				G.&S.R.B.&M.

The locality of this claim with reference to some natural object or permanent monument is as follows: the SW corner of this claim is approximately 17,084 feet West and 23,029 feet North of the South East Corner of Section 36, Township 10 North, Range 1 West, Yavapai County, Arizona. See Location Map of CK 1-178 Map 3 of 6.

DATED AND POSTED on the ground this 6th day of December 2013.  
LOCATOR: PARADIGM AZ LLC

BY:



Greg Ekins, 1/29/2014; Agent for PARADIGM AZ LLC

AHC426528



**WHEN RECORDED MAIL TO:**

PARADIGM AZ LLC  
C/O ERWIN & THOMPSON LLP  
P.O. BOX 40817  
RENO, NV 89504

RECEIVED  
BLMAZ STATE OFFICE  
2014 JAN 30 A 9:48  
PHOENIX, ARIZONA

**LOCATION NOTICE FOR LODE MINING CLAIM**

NOTICE IS HEREBY GIVEN that the **CK 123** lode mining claim has been located by PARADIGM AZ LLC whose current mailing address is C/O ERWIN & THOMPSON LLP, P.O. Box 40817, Reno NV 89504. The general course of this claim is East to West and it is situated in Yavapai County, Arizona.

This claim is 1500 feet in length and 600 feet in width. This claim runs from the location monument on which this location notice is posted approximately 1490 feet in a(n) Westerly direction to the West end line center and 10 feet in a(n) Easterly direction to the East end line center. This claim is marked by six perimeter monuments, projecting at least 4' above the ground; one at each corner, and one at the center of each end line of the claim. The location monument on which this notice is posted is situated within Section 9, Township 10 North, Range 1 West, Gila and Salt River Base and Meridian, Arizona and the claim includes portions of the following quarter section(s):

<u>1/4</u>	<u>Section</u>	<u>Township</u>	<u>Range</u>	<u>Meridian</u>
SE	9	10 North	1 West	G.&S.R.B.&M.
SW	9	10 North	1 West	G.&S.R.B.&M.
				G.&S.R.B.&M.
				G.&S.R.B.&M.

The locality of this claim with reference to some natural object or permanent monument is as follows: the SW corner of this claim is approximately 18,584 feet West and 22,429 feet North of the South East Corner of Section 36, Township 10 North, Range 1 West, Yavapai County, Arizona. See Location Map of CK 1-178 Map 3 of 6.

DATED AND POSTED on the ground this 6th day of December 2013.  
LOCATOR: PARADIGM AZ LLC

BY: Greg Ekins

Greg Ekins, 1/29/2014; Agent for PARADIGM AZ LLC

AMC426529

RECEIVED  
BLM AZ STATE OFFICE

2014 JAN 30 A 9:49

PHOENIX, ARIZONA

**WHEN RECORDED MAIL TO:**

PARADIGM AZ LLC  
C/O ERWIN & THOMPSON LLP  
P.O. BOX 40817  
RENO, NV 89504

**LOCATION NOTICE FOR LODE MINING CLAIM**

NOTICE IS HEREBY GIVEN that the **CK 124** lode mining claim has been located by PARADIGM AZ LLC whose current mailing address is C/O ERWIN & THOMPSON LLP, P.O. Box 40817, Reno NV 89504. The general course of this claim is East to West and it is situated in Yavapai County, Arizona.


This claim is 1500 feet in length and 600 feet in width. This claim runs from the location monument on which this location notice is posted approximately 10 feet in a(n) Westerly direction to the West end line center and 1490 feet in a(n) Easterly direction to the East end line center. This claim is marked by six perimeter monuments, projecting at least 4' above the ground; one at each corner, and one at the center of each end line of the claim. The location monument on which this notice is posted is situated within Section 9, Township 10 North, Range 1 West, Gila and Salt River Base and Meridian, Arizona and the claim includes portions of the following quarter section(s):

<u>1/4</u>	<u>Section</u>	<u>Township</u>	<u>Range</u>	<u>Meridian</u>
SE	9	10 North	1 West	G.&S.R.B.&M.
				G.&S.R.B.&M.
				G.&S.R.B.&M.
				G.&S.R.B.&M.

The locality of this claim with reference to some natural object or permanent monument is as follows: the SW corner of this claim is approximately 17,084 feet West and 22,429 feet North of the South East Corner of Section 36, Township 10 North, Range 1 West, Yavapai County, Arizona. See Location Map of CK 1-178 Map 3 of 6.

DATED AND POSTED on the ground this 6th day of December 2013.  
LOCATOR: PARADIGM AZ LLC

BY:



Greg Ekins, 1/29/2014; Agent for PARADIGM AZ LLC

AN0426530



**WHEN RECORDED MAIL TO:**

PARADIGM AZ LLC  
C/O ERWIN & THOMPSON LLP  
P.O. BOX 40817  
RENO, NV 89504

RECEIVED  
BLM AZ STATE OFFICE  
2014 JAN 30 A 9:49  
PHOENIX, ARIZONA

**LOCATION NOTICE FOR LODE MINING CLAIM**

NOTICE IS HEREBY GIVEN that the **CK 125** lode mining claim has been located by PARADIGM AZ LLC whose current mailing address is C/O ERWIN & THOMPSON LLP, P.O. Box 40817, Reno NV 89504. The general course of this claim is East to West and it is situated in Yavapai County, Arizona.


This claim is 1500 feet in length and 600 feet in width. This claim runs from the location monument on which this location notice is posted approximately 1490 feet in a(n) Westerly direction to the West end line center and 10 feet in a(n) Easterly direction to the East end line center. This claim is marked by six perimeter monuments, projecting at least 4' above the ground; one at each corner, and one at the center of each end line of the claim. The location monument on which this notice is posted is situated within Section 9, Township 10 North, Range 1 West, Gila and Salt River Base and Meridian, Arizona and the claim includes portions of the following quarter section(s):

<u>1/4</u>	<u>Section</u>	<u>Township</u>	<u>Range</u>	<u>Meridian</u>
SE	9	10 North	1 West	G.&S.R.B.&M.
SW	9	10 North	1 West	G.&S.R.B.&M.
				G.&S.R.B.&M.
				G.&S.R.B.&M.

The locality of this claim with reference to some natural object or permanent monument is as follows: the SW corner of this claim is approximately 18,584 feet West and 21,829 feet North of the South East Corner of Section 36, Township 10 North, Range 1 West, Yavapai County, Arizona. See Location Map of CK 1-178 Map 3 of 6.

DATED AND POSTED on the ground this 6th day of December 2013.

LOCATOR: PARADIGM AZ LLC

BY: 

Greg Ekins, 1/29/2014; Agent for PARADIGM AZ LLC

ANC426531

**WHEN RECORDED MAIL TO:**

PARADIGM AZ LLC  
C/O ERWIN & THOMPSON LLP  
P.O. BOX 40817  
RENO, NV 89504

PHOENIX, ARIZONA

2014 JAN 30 A 9:49

RECEIVED  
BLM AZ STATE OFFICE

**LOCATION NOTICE FOR LODE MINING CLAIM**

NOTICE IS HEREBY GIVEN that the **CK 126** lode mining claim has been located by PARADIGM AZ LLC whose current mailing address is C/O ERWIN & THOMPSON LLP, P.O. Box 40817, Reno NV 89504. The general course of this claim is East to West and it is situated in Yavapai County, Arizona.

This claim is 1500 feet in length and 600 feet in width. This claim runs from the location monument on which this location notice is posted approximately 10 feet in a(n) Westerly direction to the West end line center and 1490 feet in a(n) Easterly direction to the East end line center. This claim is marked by six perimeter monuments, projecting at least 4' above the ground; one at each corner, and one at the center of each end line of the claim. The location monument on which this notice is posted is situated within Section 9, Township 10 North, Range 1 West, Gila and Salt River Base and Meridian, Arizona and the claim includes portions of the following quarter section(s):

<u>1/4</u>	<u>Section</u>	<u>Township</u>	<u>Range</u>	<u>Meridian</u>
SE	9	10 North	1 West	G.&S.R.B.&M.
				G.&S.R.B.&M.
				G.&S.R.B.&M.
				G.&S.R.B.&M.

The locality of this claim with reference to some natural object or permanent monument is as follows: the SW corner of this claim is approximately 17,084 feet West and 21,829 feet North of the South East Corner of Section 36, Township 10 North, Range 1 West, Yavapai County, Arizona. See Location Map of CK 1-178 Map 3 of 6.

DATED AND POSTED on the ground this 6th day of December 2013.  
LOCATOR: PARADIGM AZ LLC

BY: 

Greg Ekins, 1/29/2014; Agent for PARADIGM AZ LLC

AHC426532



**WHEN RECORDED MAIL TO:**  
PARADIGM AZ LLC  
C/O ERWIN & THOMPSON LLP  
P.O. BOX 40817  
RENO, NV 89504

PHOENIX, ARIZONA

2014 JAN 30 A 9:49

RECEIVED  
BLM AZ STATE OFFICE

## LOCATION NOTICE FOR LODE MINING CLAIM


NOTICE IS HEREBY GIVEN that the **CK 127** lode mining claim has been located by PARADIGM AZ LLC whose current mailing address is C/O ERWIN & THOMPSON LLP, P.O. Box 40817, Reno NV 89504. The general course of this claim is East to West and it is situated in Yavapai County, Arizona.

This claim is 1500 feet in length and 600 feet in width. This claim runs from the location monument on which this location notice is posted approximately 1490 feet in a(n) Westerly direction to the West end line center and 10 feet in a(n) Easterly direction to the East end line center. This claim is marked by six perimeter monuments, projecting at least 4' above the ground; one at each corner, and one at the center of each end line of the claim. The location monument on which this notice is posted is situated within Section 9, Township 10 North, Range 1 West, Gila and Salt River Base and Meridian, Arizona and the claim includes portions of the following quarter section(s):

<u>1/4</u>	<u>Section</u>	<u>Township</u>	<u>Range</u>	<u>Meridian</u>
SE	9	10 North	1 West	G.&S.R.B.&M.
SW	9	10 North	1 West	G.&S.R.B.&M.
NW	16	10 North	1 West	G.&S.R.B.&M.
NE	16	10 North	1 West	G.&S.R.B.&M.

The locality of this claim with reference to some natural object or permanent monument is as follows: the SW corner of this claim is approximately 18,584 feet West and 21,229 feet North of the South East Corner of Section 36, Township 10 North, Range 1 West, Yavapai County, Arizona. See Location Map of CK 1-178 Map 3 of 6.

DATED AND POSTED on the ground this 6th day of December 2013.  
LOCATOR: PARADIGM AZ LLC

BY: 

Greg Ekins, 1/29/2014; Agent for PARADIGM AZ LLC

ANC426533

**WHEN RECORDED MAIL TO:**

PARADIGM AZ LLC  
C/O ERWIN & THOMPSON LLP  
P.O. BOX 40817  
RENO, NV 89504

RECEIVED  
BLM AZ STATE OFFICE  
2014 JAN 30 A 9:49  
PHOENIX, ARIZONA

**LOCATION NOTICE FOR LODE MINING CLAIM**

NOTICE IS HEREBY GIVEN that the **CK 128** lode mining claim has been located by PARADIGM AZ LLC whose current mailing address is C/O ERWIN & THOMPSON LLP, P.O. Box 40817, Reno NV 89504. The general course of this claim is East to West and it is situated in Yavapai County, Arizona.

This claim is 1500 feet in length and 600 feet in width. This claim runs from the location monument on which this location notice is posted approximately 10 feet in a(n) Westerly direction to the West end line center and 1490 feet in a(n) Easterly direction to the East end line center. This claim is marked by six perimeter monuments, projecting at least 4' above the ground; one at each corner, and one at the center of each end line of the claim. The location monument on which this notice is posted is situated within Section 9, Township 10 North, Range 1 West, Gila and Salt River Base and Meridian, Arizona and the claim includes portions of the following quarter section(s):

<u>¼</u>	<u>Section</u>	<u>Township</u>	<u>Range</u>	<u>Meridian</u>
SE	9	10 North	1 West	G.&S.R.B.&M.
NE	16	10 North	1 West	G.&S.R.B.&M.
				G.&S.R.B.&M.
				G.&S.R.B.&M.

The locality of this claim with reference to some natural object or permanent monument is as follows: the SW corner of this claim is approximately 17,084 feet West and 21,229 feet North of the South East Corner of Section 36, Township 10 North, Range 1 West, Yavapai County, Arizona. See Location Map of CK 1-178 Map 3 of 6.

DATED AND POSTED on the ground this 6th day of December 2013.  
LOCATOR: PARADIGM AZ LLC

BY: Greg Ekins Greg Ekins, 1/29/2014; Agent for PARADIGM AZ LLC

AMC426534



**WHEN RECORDED MAIL TO:**  
PARADIGM AZ LLC  
C/O ERWIN & THOMPSON LLP  
P.O. BOX 40817  
RENO, NV 89504

RECEIVED  
BLM AZ STATE OFFICE  
2014 JAN 30 A 9:49  
PHOENIX, ARIZONA

### LOCATION NOTICE FOR LODE MINING CLAIM


NOTICE IS HEREBY GIVEN that the **CK 129** lode mining claim has been located by PARADIGM AZ LLC whose current mailing address is C/O ERWIN & THOMPSON LLP, P.O. Box 40817, Reno NV 89504. The general course of this claim is East to West and it is situated in Yavapai County, Arizona.

This claim is 1500 feet in length and 600 feet in width. This claim runs from the location monument on which this location notice is posted approximately 1490 feet in a(n) Westerly direction to the West end line center and 10 feet in a(n) Easterly direction to the East end line center. This claim is marked by six perimeter monuments, projecting at least 4' above the ground; one at each corner, and one at the center of each end line of the claim. The location monument on which this notice is posted is situated within Section 16, Township 10 North, Range 1 West, Gila and Salt River Base and Meridian, Arizona and the claim includes portions of the following quarter section(s):

<u>1/4</u>	<u>Section</u>	<u>Township</u>	<u>Range</u>	<u>Meridian</u>
NW	16	10 North	1 West	G.&S.R.B.&M.
NE	16	10 North	1 West	G.&S.R.B.&M.
				G.&S.R.B.&M.
				G.&S.R.B.&M.

The locality of this claim with reference to some natural object or permanent monument is as follows: the SW corner of this claim is approximately 18,584 feet West and 20,629 feet North of the South East Corner of Section 36, Township 10 North, Range 1 West, Yavapai County, Arizona. See Location Map of CK 1-178 Map 3 of 6.

DATED AND POSTED on the ground this 6th day of December 2013.  
LOCATOR: PARADIGM AZ LLC

BY:  Greg Ekins, 1/29/2014; Agent for PARADIGM AZ LLC

AHC426535

**WHEN RECORDED MAIL TO:**  
PARADIGM AZ LLC  
C/O ERWIN & THOMPSON LLP  
P.O. BOX 40817  
RENO, NV 89504

RECEIVED  
BLM AZ STATE OFFICE  
2014 JAN 30 A 9:49  
PHOENIX, ARIZONA

### LOCATION NOTICE FOR LODE MINING CLAIM


NOTICE IS HEREBY GIVEN that the **CK 130** lode mining claim has been located by PARADIGM AZ LLC whose current mailing address is C/O ERWIN & THOMPSON LLP, P.O. Box 40817, Reno NV 89504. The general course of this claim is East to West and it is situated in Yavapai County, Arizona.

This claim is 1500 feet in length and 600 feet in width. This claim runs from the location monument on which this location notice is posted approximately 10 feet in a(n) Westerly direction to the West end line center and 1490 feet in a(n) Easterly direction to the East end line center. This claim is marked by six perimeter monuments, projecting at least 4' above the ground; one at each corner, and one at the center of each end line of the claim. The location monument on which this notice is posted is situated within Section 16, Township 10 North, Range 1 West, Gila and Salt River Base and Meridian, Arizona and the claim includes portions of the following quarter section(s):

<u>1/4</u>	<u>Section</u>	<u>Township</u>	<u>Range</u>	<u>Meridian</u>
SE	9	10 North	1 West	G.&S.R.B.&M.
NE	16	10 North	1 West	G.&S.R.B.&M.
				G.&S.R.B.&M.
				G.&S.R.B.&M.

The locality of this claim with reference to some natural object or permanent monument is as follows: the SW corner of this claim is approximately 17,084 feet West and 20,629 feet North of the South East Corner of Section 36, Township 10 North, Range 1 West, Yavapai County, Arizona. See Location Map of CK 1-178 Map 3 of 6.

DATED AND POSTED on the ground this 6th day of December 2013.  
LOCATOR: PARADIGM AZ LLC

BY:  Greg Ekins, 1/29/2014; Agent for PARADIGM AZ LLC

ANCH 26536



**WHEN RECORDED MAIL TO:**

PARADIGM AZ LLC  
C/O ERWIN & THOMPSON LLP  
P.O. BOX 40817  
RENO, NV 89504

PHOENIX, ARIZONA

2014 JAN 30 A 9:49

RECEIVED  
BLM AZ STATE OFFICE

**LOCATION NOTICE FOR LODE MINING CLAIM**

NOTICE IS HEREBY GIVEN that the **CK 131** lode mining claim has been located by PARADIGM AZ LLC whose current mailing address is C/O ERWIN & THOMPSON LLP, P.O. Box 40817, Reno NV 89504. The general course of this claim is East to West and it is situated in Yavapai County, Arizona.


This claim is 1500 feet in length and 600 feet in width. This claim runs from the location monument on which this location notice is posted approximately 1490 feet in a(n) Westerly direction to the West end line center and 10 feet in a(n) Easterly direction to the East end line center. This claim is marked by six perimeter monuments, projecting at least 4' above the ground; one at each corner, and one at the center of each end line of the claim. The location monument on which this notice is posted is situated within Section 16, Township 10 North, Range 1 West, Gila and Salt River Base and Meridian, Arizona and the claim includes portions of the following quarter section(s):

<u>1/4</u>	<u>Section</u>	<u>Township</u>	<u>Range</u>	<u>Meridian</u>
NW	16	10 North	1 West	G.&S.R.B.&M.
NE	16	10 North	1 West	G.&S.R.B.&M.
				G.&S.R.B.&M.
				G.&S.R.B.&M.

The locality of this claim with reference to some natural object or permanent monument is as follows: the SW corner of this claim is approximately 18,584 feet West and 20,029 feet North of the South East Corner of Section 36, Township 10 North, Range 1 West, Yavapai County, Arizona. See Location Map of CK 1-178 Map 3 of 6.

DATED AND POSTED on the ground this 6th day of December 2013.

LOCATOR: PARADIGM AZ LLC

BY: 

Greg Ekins, 1/29/2014; Agent for PARADIGM AZ LLC

AN0426537

**WHEN RECORDED MAIL TO:**

PARADIGM AZ LLC  
C/O ERWIN & THOMPSON LLP  
P.O. BOX 40817  
RENO, NV 89504

RECEIVED  
BLM AZ STATE OFFICE  
2014 JAN 30 A 9:49  
PHOENIX, ARIZONA

**LOCATION NOTICE FOR LODE MINING CLAIM**

NOTICE IS HEREBY GIVEN that the **CK 132** lode mining claim has been located by PARADIGM AZ LLC whose current mailing address is C/O ERWIN & THOMPSON LLP, P.O. Box 40817, Reno NV 89504. The general course of this claim is East to West and it is situated in Yavapai County, Arizona.

This claim is 1500 feet in length and 600 feet in width. This claim runs from the location monument on which this location notice is posted approximately 10 feet in a(n) Westerly direction to the West end line center and 1490 feet in a(n) Easterly direction to the East end line center. This claim is marked by six perimeter monuments, projecting at least 4' above the ground; one at each corner, and one at the center of each end line of the claim. The location monument on which this notice is posted is situated within Section 16, Township 10 North, Range 1 West, Gila and Salt River Base and Meridian, Arizona and the claim includes portions of the following quarter section(s):

<u>¼</u>	<u>Section</u>	<u>Township</u>	<u>Range</u>	<u>Meridian</u>
NW	15	10 North	1 West	G.&S.R.B.&M.
NE	16	10 North	1 West	G.&S.R.B.&M.
				G.&S.R.B.&M.
				G.&S.R.B.&M.

The locality of this claim with reference to some natural object or permanent monument is as follows: the SW corner of this claim is approximately 17,084 feet West and 20,029 feet North of the South East Corner of Section 36, Township 10 North, Range 1 West, Yavapai County, Arizona. See Location Map of CK 1-178 Map 3 of 6.

DATED AND POSTED on the ground this 6th day of December 2013.  
LOCATOR: PARADIGM AZ LLC

BY: 

Greg Ekins, 1/29/2014; Agent for PARADIGM AZ LLC

AMC426538



**WHEN RECORDED MAIL TO:**

PARADIGM AZ LLC  
C/O ERWIN & THOMPSON LLP  
P.O. BOX 40817  
RENO, NV 89504

PHOENIX, ARIZONA

2014 JAN 30 A 9:49

RECEIVED  
BLM AZ STATE OFFICE

**LOCATION NOTICE FOR LODE MINING CLAIM**


NOTICE IS HEREBY GIVEN that the **CK 133** lode mining claim has been located by PARADIGM AZ LLC whose current mailing address is C/O ERWIN & THOMPSON LLP, P.O. Box 40817, Reno NV 89504. The general course of this claim is East to West and it is situated in Yavapai County, Arizona.

This claim is 1500 feet in length and 600 feet in width. This claim runs from the location monument on which this location notice is posted approximately 1490 feet in a(n) Westerly direction to the West end line center and 10 feet in a(n) Easterly direction to the East end line center. This claim is marked by six perimeter monuments, projecting at least 4' above the ground; one at each corner, and one at the center of each end line of the claim. The location monument on which this notice is posted is situated within Section 16, Township 10 North, Range 1 West, Gila and Salt River Base and Meridian, Arizona and the claim includes portions of the following quarter section(s):

<u>1/4</u>	<u>Section</u>	<u>Township</u>	<u>Range</u>	<u>Meridian</u>
NW	16	10 North	1 West	G.&S.R.B.&M.
NE	16	10 North	1 West	G.&S.R.B.&M.
				G.&S.R.B.&M.
				G.&S.R.B.&M.

The locality of this claim with reference to some natural object or permanent monument is as follows: the SW corner of this claim is approximately 18,584 feet West and 19,429 feet North of the South East Corner of Section 36, Township 10 North, Range 1 West, Yavapai County, Arizona. See Location Map of CK 1-178 Map 4 of 6.

DATED AND POSTED on the ground this 6th day of December 2013.  
LOCATOR: PARADIGM AZ LLC

BY: 

Greg Ekins, 1/29/2014; Agent for PARADIGM AZ LLC

ANCM 26539

**WHEN RECORDED MAIL TO:**

PARADIGM AZ LLC  
C/O ERWIN & THOMPSON LLP  
P.O. BOX 40817  
RENO, NV 89504

**LOCATION NOTICE FOR LODE MINING CLAIM**

NOTICE IS HEREBY GIVEN that the **CK 134** lode mining claim has been located by PARADIGM AZ LLC whose current mailing address is C/O ERWIN & THOMPSON LLP, P.O. Box 40817, Reno NV 89504. The general course of this claim is East to West and it is situated in Yavapai County, Arizona.

This claim is 1500 feet in length and 600 feet in width. This claim runs from the location monument on which this location notice is posted approximately 10 feet in a(n) Westerly direction to the West end line center and 1490 feet in a(n) Easterly direction to the East end line center. This claim is marked by six perimeter monuments, projecting at least 4' above the ground; one at each corner, and one at the center of each end line of the claim. The location monument on which this notice is posted is situated within Section 16, Township 10 North, Range 1 West, Gila and Salt River Base and Meridian, Arizona and the claim includes portions of the following quarter section(s):

<u>¼</u>	<u>Section</u>	<u>Township</u>	<u>Range</u>	<u>Meridian</u>
NW	15	10 North	1 West	G.&S.R.B.&M.
NE	16	10 North	1 West	G.&S.R.B.&M.
				G.&S.R.B.&M.
				G.&S.R.B.&M.

The locality of this claim with reference to some natural object or permanent monument is as follows: the SW corner of this claim is approximately 17,084 feet West and 19,429 feet North of the South East Corner of Section 36, Township 10 North, Range 1 West, Yavapai County, Arizona. See Location Map of CK 1-178 Map 4 of 6.

DATED AND POSTED on the ground this 6th day of December 2013.  
LOCATOR: PARADIGM AZ LLC

BY: Greg Ekins Greg Ekins, 1/29/2014; Agent for PARADIGM AZ LLC

ANCH 26540



RECEIVED  
BLM AZ STATE OFFICE

2014 JAN 30 A 9:50

PARADIGM AZ LLC

**WHEN RECORDED MAIL TO:**

PARADIGM AZ LLC  
C/O ERWIN & THOMPSON LLP  
P.O. BOX 40817  
RENO, NV 89504

**LOCATION NOTICE FOR LODE MINING CLAIM**


NOTICE IS HEREBY GIVEN that the **CK 135** lode mining claim has been located by PARADIGM AZ LLC whose current mailing address is C/O ERWIN & THOMPSON LLP, P.O. Box 40817, Reno NV 89504. The general course of this claim is East to West and it is situated in Yavapai County, Arizona.

This claim is 1500 feet in length and 600 feet in width. This claim runs from the location monument on which this location notice is posted approximately 1490 feet in a(n) Westerly direction to the West end line center and 10 feet in a(n) Easterly direction to the East end line center. This claim is marked by six perimeter monuments, projecting at least 4' above the ground; one at each corner, and one at the center of each end line of the claim. The location monument on which this notice is posted is situated within Section 16, Township 10 North, Range 1 West, Gila and Salt River Base and Meridian, Arizona and the claim includes portions of the following quarter section(s):

<u>1/4</u>	<u>Section</u>	<u>Township</u>	<u>Range</u>	<u>Meridian</u>
NW	16	10 North	1 West	G.&S.R.B.&M.
NE	16	10 North	1 West	G.&S.R.B.&M.
				G.&S.R.B.&M.
				G.&S.R.B.&M.

The locality of this claim with reference to some natural object or permanent monument is as follows: the SW corner of this claim is approximately 18,584 feet West and 18,829 feet North of the South East Corner of Section 36, Township 10 North, Range 1 West, Yavapai County, Arizona. See Location Map of CK 1-178 Map 4 of 6.

DATED AND POSTED on the ground this 6th day of December 2013.  
LOCATOR: PARADIGM AZ LLC

BY:  Greg Ekens, 1/29/2014; Agent for PARADIGM AZ LLC

AMC426541

**WHEN RECORDED MAIL TO:**

PARADIGM AZ LLC  
C/O ERWIN & THOMPSON LLP  
P.O. BOX 40817  
RENO, NV 89504

RECEIVED  
BLM AZ STATE OFFICE  
2014 JAN 30 A 9:50  
PHOENIX, ARIZONA

**LOCATION NOTICE FOR LODE MINING CLAIM**

NOTICE IS HEREBY GIVEN that the **CK 136** lode mining claim has been located by PARADIGM AZ LLC whose current mailing address is C/O ERWIN & THOMPSON LLP, P.O. Box 40817, Reno NV 89504. The general course of this claim is East to West and it is situated in Yavapai County, Arizona.


This claim is 1500 feet in length and 600 feet in width. This claim runs from the location monument on which this location notice is posted approximately 10 feet in a(n) Westerly direction to the West end line center and 1490 feet in a(n) Easterly direction to the East end line center. This claim is marked by six perimeter monuments, projecting at least 4' above the ground; one at each corner, and one at the center of each end line of the claim. The location monument on which this notice is posted is situated within Section 16, Township 10 North, Range 1 West, Gila and Salt River Base and Meridian, Arizona and the claim includes portions of the following quarter section(s):

<u>¼</u>	<u>Section</u>	<u>Township</u>	<u>Range</u>	<u>Meridian</u>
NW	15	10 North	1 West	G.&S.R.B.&M.
NE	16	10 North	1 West	G.&S.R.B.&M.
				G.&S.R.B.&M.
				G.&S.R.B.&M.

The locality of this claim with reference to some natural object or permanent monument is as follows: the SW corner of this claim is approximately 17,084 feet West and 18,829 feet North of the South East Corner of Section 36, Township 10 North, Range 1 West, Yavapai County, Arizona. See Location Map of CK 1-178 Map 4 of 6.

DATED AND POSTED on the ground this 6th day of December 2013.

LOCATOR: PARADIGM AZ LLC

BY: 

Greg Ekins, 1/29/2014; Agent for PARADIGM AZ LLC

AN0426542



**WHEN RECORDED MAIL TO:**

PARADIGM AZ LLC  
C/O ERWIN & THOMPSON LLP  
P.O. BOX 40817  
RENO, NV 89504

RECEIVED  
BLM AZ STATE OFFICE  
2014 JAN 20 A 9 50  
PHOENIX, ARIZONA

**LOCATION NOTICE FOR LODE MINING CLAIM**

NOTICE IS HEREBY GIVEN that the **CK 137** lode mining claim has been located by PARADIGM AZ LLC whose current mailing address is C/O ERWIN & THOMPSON LLP, P.O. Box 40817, Reno NV 89504. The general course of this claim is East to West and it is situated in Yavapai County, Arizona.


This claim is 1500 feet in length and 600 feet in width. This claim runs from the location monument on which this location notice is posted approximately 1490 feet in a(n) Westerly direction to the West end line center and 10 feet in a(n) Easterly direction to the East end line center. This claim is marked by six perimeter monuments, projecting at least 4' above the ground; one at each corner, and one at the center of each end line of the claim. The location monument on which this notice is posted is situated within Section 16, Township 10 North, Range 1 West, Gila and Salt River Base and Meridian, Arizona and the claim includes portions of the following quarter section(s):

<u>1/4</u>	<u>Section</u>	<u>Township</u>	<u>Range</u>	<u>Meridian</u>
NW	16	10 North	1 West	G.&S.R.B.&M.
NE	16	10 North	1 West	G.&S.R.B.&M.
SW	16	10 North	1 West	G.&S.R.B.&M.
SE	16	10 North	1 West	G.&S.R.B.&M.

The locality of this claim with reference to some natural object or permanent monument is as follows: the SW corner of this claim is approximately 18,584 feet West and 18,229 feet North of the South East Corner of Section 36, Township 10 North, Range 1 West, Yavapai County, Arizona. See Location Map of CK 1-178 Map 4 of 6.

DATED AND POSTED on the ground this 6th day of December 2013.

LOCATOR: PARADIGM AZ LLC

BY: 

Greg Ekins, 1/29/2014; Agent for PARADIGM AZ LLC

AN0126543

**WHEN RECORDED MAIL TO:**

PARADIGM AZ LLC  
C/O ERWIN & THOMPSON LLP  
P.O. BOX 40817  
RENO, NV 89504

RECEIVED  
BLM AZ STATE OFFICE  
2014 JAN 30 A 9:50  
PHOENIX, ARIZONA

**LOCATION NOTICE FOR LODE MINING CLAIM**


NOTICE IS HEREBY GIVEN that the **CK 138** lode mining claim has been located by PARADIGM AZ LLC whose current mailing address is C/O ERWIN & THOMPSON LLP, P.O. Box 40817, Reno NV 89504. The general course of this claim is East to West and it is situated in Yavapai County, Arizona.

This claim is 1500 feet in length and 600 feet in width. This claim runs from the location monument on which this location notice is posted approximately 10 feet in a(n) Westerly direction to the West end line center and 1490 feet in a(n) Easterly direction to the East end line center. This claim is marked by six perimeter monuments, projecting at least 4' above the ground; one at each corner, and one at the center of each end line of the claim. The location monument on which this notice is posted is situated within Section 16, Township 10 North, Range 1 West, Gila and Salt River Base and Meridian, Arizona and the claim includes portions of the following quarter section(s):

<u>¼</u>	<u>Section</u>	<u>Township</u>	<u>Range</u>	<u>Meridian</u>
NW	15	10 North	1 West	G.&S.R.B.&M.
SW	15	10 North	1 West	G.&S.R.B.&M.
NE	16	10 North	1 West	G.&S.R.B.&M.
SE	16	10 North	1 West	G.&S.R.B.&M.

The locality of this claim with reference to some natural object or permanent monument is as follows: the SW corner of this claim is approximately 17,084 feet West and 18,229 feet North of the South East Corner of Section 36, Township 10 North, Range 1 West, Yavapai County, Arizona. See Location Map of CK 1-178 Map 4 of 6.

DATED AND POSTED on the ground this 6th day of December 2013.  
LOCATOR: PARADIGM AZ LLC

BY: 

Greg Ekins, 1/29/2014; Agent for PARADIGM AZ LLC

AMC 426544



**WHEN RECORDED MAIL TO:**

PARADIGM AZ LLC  
C/O ERWIN & THOMPSON LLP  
P.O. BOX 40817  
RENO, NV 89504

RECEIVED  
BLM AZ DISTRICT OFFICE  
2014 JAN 20 A 9 50  
PHOENIX, ARIZONA

**LOCATION NOTICE FOR LODE MINING CLAIM**


NOTICE IS HEREBY GIVEN that the **CK 139** lode mining claim has been located by PARADIGM AZ LLC whose current mailing address is C/O ERWIN & THOMPSON LLP, P.O. Box 40817, Reno NV 89504. The general course of this claim is East to West and it is situated in Yavapai County, Arizona.

This claim is 1500 feet in length and 600 feet in width. This claim runs from the location monument on which this location notice is posted approximately 1490 feet in a(n) Westerly direction to the West end line center and 10 feet in a(n) Easterly direction to the East end line center. This claim is marked by six perimeter monuments, projecting at least 4' above the ground; one at each corner, and one at the center of each end line of the claim. The location monument on which this notice is posted is situated within Section 16, Township 10 North, Range 1 West, Gila and Salt River Base and Meridian, Arizona and the claim includes portions of the following quarter section(s):

<u>1/4</u>	<u>Section</u>	<u>Township</u>	<u>Range</u>	<u>Meridian</u>
SW	16	10 North	1 West	G.&S.R.B.&M.
SE	16	10 North	1 West	G.&S.R.B.&M.
				G.&S.R.B.&M.
				G.&S.R.B.&M.

The locality of this claim with reference to some natural object or permanent monument is as follows: the SW corner of this claim is approximately 18,584 feet West and 17,629 feet North of the South East Corner of Section 36, Township 10 North, Range 1 West, Yavapai County, Arizona. See Location Map of CK 1-178 Map 4 of 6.

DATED AND POSTED on the ground this 6th day of December 2013.  
LOCATOR: PARADIGM AZ LLC

BY: 

Greg Ekins, 1/29/2014; Agent for PARADIGM AZ LLC

ANCH 26545

**WHEN RECORDED MAIL TO:**

PARADIGM AZ LLC  
C/O ERWIN & THOMPSON LLP  
P.O. BOX 40817  
RENO, NV 89504

RECEIVED  
BLM AZ STATE OFFICE  
2014 JAN 30 A 9 50  
ERWIN & THOMPSON LLP  
RENO, NV 89504

**LOCATION NOTICE FOR LODE MINING CLAIM**

NOTICE IS HEREBY GIVEN that the **CK 140** lode mining claim has been located by PARADIGM AZ LLC whose current mailing address is C/O ERWIN & THOMPSON LLP, P.O. Box 40817, Reno NV 89504. The general course of this claim is East to West and it is situated in Yavapai County, Arizona.


This claim is 1500 feet in length and 600 feet in width. This claim runs from the location monument on which this location notice is posted approximately 10 feet in a(n) Westerly direction to the West end line center and 1490 feet in a(n) Easterly direction to the East end line center. This claim is marked by six perimeter monuments, projecting at least 4' above the ground; one at each corner, and one at the center of each end line of the claim. The location monument on which this notice is posted is situated within Section 16, Township 10 North, Range 1 West, Gila and Salt River Base and Meridian, Arizona and the claim includes portions of the following quarter section(s):

<u>1/4</u>	<u>Section</u>	<u>Township</u>	<u>Range</u>	<u>Meridian</u>
SW	15	10 North	1 West	G.&S.R.B.&M.
SE	16	10 North	1 West	G.&S.R.B.&M.
				G.&S.R.B.&M.

The actual Common Corner of CK 140/142/171/173 bears South 10' from the Witness Post (mapped as WP 8).

The locality of this claim with reference to some natural object or permanent monument is as follows: the SW corner of this claim is approximately 17,084 feet West and 17,629 feet North of the South East Corner of Section 36, Township 10 North, Range 1 West, Yavapai County, Arizona. See Location Map of CK 1-178 Map 4 of 6.

DATED AND POSTED on the ground this 6th day of December 2013.  
LOCATOR: PARADIGM AZ LLC

BY:  Greg Ekins, 1/29/2014; Agent for PARADIGM AZ LLC

AI10426546



**WHEN RECORDED MAIL TO:**

PARADIGM AZ LLC  
C/O ERWIN & THOMPSON LLP  
P.O. BOX 40817  
RENO, NV 89504

RECEIVED  
BLM AZ STATE OFFICE  
2014 JAN 30 A 9 50  
PARADIGM, ARIZONA

**LOCATION NOTICE FOR LODE MINING CLAIM**

NOTICE IS HEREBY GIVEN that the **CK 141** lode mining claim has been located by PARADIGM AZ LLC whose current mailing address is C/O ERWIN & THOMPSON LLP, P.O. Box 40817, Reno NV 89504. The general course of this claim is East to West and it is situated in Yavapai County, Arizona.


This claim is 1500 feet in length and 600 feet in width. This claim runs from the location monument on which this location notice is posted approximately 1490 feet in a(n) Westerly direction to the West end line center and 10 feet in a(n) Easterly direction to the East end line center. This claim is marked by six perimeter monuments, projecting at least 4' above the ground; one at each corner, and one at the center of each end line of the claim. The location monument on which this notice is posted is situated within Section 16, Township 10 North, Range 1 West, Gila and Salt River Base and Meridian, Arizona and the claim includes portions of the following quarter section(s):

<u>1/4</u>	<u>Section</u>	<u>Township</u>	<u>Range</u>	<u>Meridian</u>
SW	16	10 North	1 West	G.&S.R.B.&M.
SE	16	10 North	1 West	G.&S.R.B.&M.
				G.&S.R.B.&M.
				G.&S.R.B.&M.

The locality of this claim with reference to some natural object or permanent monument is as follows: the SW corner of this claim is approximately 18,584 feet West and 17,029 feet North of the South East Corner of Section 36, Township 10 North, Range 1 West, Yavapai County, Arizona. See Location Map of CK 1-178 Map 4 of 6.

DATED AND POSTED on the ground this 6th day of December 2013.  
LOCATOR: PARADIGM AZ LLC

BY:



Greg Ekins, 1/29/2014; Agent for PARADIGM AZ LLC

AL10126547

**WHEN RECORDED MAIL TO:**

PARADIGM AZ LLC  
C/O ERWIN & THOMPSON LLP  
P.O. BOX 40817  
RENO, NV 89504

RECEIVED  
BLM AZ STATE OFFICE  
2014 JAN 30 A 9:50  
PHOENIX, ARIZONA

**LOCATION NOTICE FOR LODE MINING CLAIM**

NOTICE IS HEREBY GIVEN that the **CK 142** lode mining claim has been located by PARADIGM AZ LLC whose current mailing address is C/O ERWIN & THOMPSON LLP, P.O. Box 40817, Reno NV 89504. The general course of this claim is East to West and it is situated in Yavapai County, Arizona.


This claim is 1500 feet in length and 600 feet in width. This claim runs from the location monument on which this location notice is posted approximately 10 feet in a(n) Westerly direction to the West end line center and 1490 feet in a(n) Easterly direction to the East end line center. This claim is marked by six perimeter monuments, projecting at least 4' above the ground; one at each corner, and one at the center of each end line of the claim. The location monument on which this notice is posted is situated within Section 16, Township 10 North, Range 1 West, Gila and Salt River Base and Meridian, Arizona and the claim includes portions of the following quarter section(s):

<u>1/4</u>	<u>Section</u>	<u>Township</u>	<u>Range</u>	<u>Meridian</u>
SW	15	10 North	1 West	G.&S.R.B.&M.
SE	16	10 North	1 West	G.&S.R.B.&M.
				G.&S.R.B.&M.

The actual Common Corner of CK 140/142/171/173 bears South 10' from the Witness Post (mapped as WP 8).

The locality of this claim with reference to some natural object or permanent monument is as follows: the SW corner of this claim is approximately 17,084 feet West and 17,029 feet North of the South East Corner of Section 36, Township 10 North, Range 1 West, Yavapai County, Arizona. See Location Map of CK 1-178 Map 4 of 6.

DATED AND POSTED on the ground this 6th day of December 2013.  
LOCATOR: PARADIGM AZ LLC

BY:  Greg Ekins, 1/29/2014; Agent for PARADIGM AZ LLC

AN 0426548



**WHEN RECORDED MAIL TO:**

PARADIGM AZ LLC  
C/O ERWIN & THOMPSON LLP  
P.O. BOX 40817  
RENO, NV 89504

RECEIVED  
BLM AZ SALT RIVER OFFICE  
2014 JAN 30 A 9 50  
PHOENIX, ARIZONA

**LOCATION NOTICE FOR LODE MINING CLAIM**

NOTICE IS HEREBY GIVEN that the **CK 143** lode mining claim has been located by PARADIGM AZ LLC whose current mailing address is C/O ERWIN & THOMPSON LLP, P.O. Box 40817, Reno NV 89504. The general course of this claim is East to West and it is situated in Yavapai County, Arizona.

This claim is 1500 feet in length and 600 feet in width. This claim runs from the location monument on which this location notice is posted approximately 1490 feet in a(n) Westerly direction to the West end line center and 10 feet in a(n) Easterly direction to the East end line center. This claim is marked by six perimeter monuments, projecting at least 4' above the ground; one at each corner, and one at the center of each end line of the claim. The location monument on which this notice is posted is situated within Section 16, Township 10 North, Range 1 West, Gila and Salt River Base and Meridian, Arizona and the claim includes portions of the following quarter section(s):

<u>1/4</u>	<u>Section</u>	<u>Township</u>	<u>Range</u>	<u>Meridian</u>
SW	16	10 North	1 West	G.&S.R.B.&M.
SE	16	10 North	1 West	G.&S.R.B.&M.
				G.&S.R.B.&M.
				G.&S.R.B.&M.

The locality of this claim with reference to some natural object or permanent monument is as follows: the SW corner of this claim is approximately 18,584 feet West and 16,429 feet North of the South East Corner of Section 36, Township 10 North, Range 1 West, Yavapai County, Arizona. See Location Map of CK 1-178 Map 4 of 6.

DATED AND POSTED on the ground this 6th day of December 2013.

LOCATOR: PARADIGM AZ LLC

BY: Greg Ekins

Greg Ekins, 1/29/2014; Agent for PARADIGM AZ LLC

ANC426549

**WHEN RECORDED MAIL TO:**

PARADIGM AZ LLC  
C/O ERWIN & THOMPSON LLP  
P.O. BOX 40817  
RENO, NV 89504

RECEIVED  
BLM AZ STATE OFFICE  
2014 JAN 30 2 09 50

**LOCATION NOTICE FOR LODE MINING CLAIM**

NOTICE IS HEREBY GIVEN that the **CK 144** lode mining claim has been located by PARADIGM AZ LLC whose current mailing address is C/O ERWIN & THOMPSON LLP, P.O. Box 40817, Reno NV 89504. The general course of this claim is East to West and it is situated in Yavapai County, Arizona.

This claim is 1500 feet in length and 600 feet in width. This claim runs from the location monument on which this location notice is posted approximately 10 feet in a(n) Westerly direction to the West end line center and 1490 feet in a(n) Easterly direction to the East end line center. This claim is marked by six perimeter monuments, projecting at least 4' above the ground; one at each corner, and one at the center of each end line of the claim. The location monument on which this notice is posted is situated within Section 16, Township 10 North, Range 1 West, Gila and Salt River Base and Meridian, Arizona and the claim includes portions of the following quarter section(s):

<u>¼</u>	<u>Section</u>	<u>Township</u>	<u>Range</u>	<u>Meridian</u>
SW	15	10 North	1 West	G.&S.R.B.&M.
SE	16	10 North	1 West	G.&S.R.B.&M.
				G.&S.R.B.&M.

The locality of this claim with reference to some natural object or permanent monument is as follows: the SW corner of this claim is approximately 17,084 feet West and 16,429 feet North of the South East Corner of Section 36, Township 10 North, Range 1 West, Yavapai County, Arizona. See Location Map of CK 1-178 Map 4 of 6.

DATED AND POSTED on the ground this 6th day of December 2013.  
LOCATOR: PARADIGM AZ LLC

BY: Greg Ekins Greg Ekins, 1/29/2014; Agent for PARADIGM AZ LLC

AH0426550



**WHEN RECORDED MAIL TO:**  
PARADIGM AZ LLC  
C/O ERWIN & THOMPSON LLP  
P.O. BOX 40817  
RENO, NV 89504

RECEIVED  
BLM AZ STATE OFFICE  
2014 JAN 30 A 9:50  
PHOENIX, ARIZONA

### LOCATION NOTICE FOR LODE MINING CLAIM


NOTICE IS HEREBY GIVEN that the **CK 145** lode mining claim has been located by PARADIGM AZ LLC whose current mailing address is C/O ERWIN & THOMPSON LLP, P.O. Box 40817, Reno NV 89504. The general course of this claim is East to West and it is situated in Yavapai County, Arizona.

This claim is 1500 feet in length and 600 feet in width. This claim runs from the location monument on which this location notice is posted approximately 1490 feet in a(n) Westerly direction to the West end line center and 10 feet in a(n) Easterly direction to the East end line center. This claim is marked by six perimeter monuments, projecting at least 4' above the ground; one at each corner, and one at the center of each end line of the claim. The location monument on which this notice is posted is situated within Section 16, Township 10 North, Range 1 West, Gila and Salt River Base and Meridian, Arizona and the claim includes portions of the following quarter section(s):

<u>1/4</u>	<u>Section</u>	<u>Township</u>	<u>Range</u>	<u>Meridian</u>
SW	16	10 North	1 West	G.&S.R.B.&M.
SE	16	10 North	1 West	G.&S.R.B.&M.
NW	21	10 North	1 West	G.&S.R.B.&M.
NE	21	10 North	1 West	G.&S.R.B.&M.

The locality of this claim with reference to some natural object or permanent monument is as follows: the SW corner of this claim is approximately 18,584 feet West and 15,829 feet North of the South East Corner of Section 36, Township 10 North, Range 1 West, Yavapai County, Arizona. See Location Map of CK 1-178 Map 4 of 6.

DATED AND POSTED on the ground this 7th day of December 2013.  
LOCATOR: PARADIGM AZ LLC

BY: 

Greg Ekins, 1/29/2014; Agent for PARADIGM AZ LLC

AMC426551

**WHEN RECORDED MAIL TO:**

PARADIGM AZ LLC  
C/O ERWIN & THOMPSON LLP  
P.O. BOX 40817  
RENO, NV 89504

PHOENIX, ARIZONA

2014 JAN 30 A 9:50

RECEIVED  
BLM AZ STATE OFFICE

**LOCATION NOTICE FOR LODE MINING CLAIM**


NOTICE IS HEREBY GIVEN that the **CK 146** lode mining claim has been located by PARADIGM AZ LLC whose current mailing address is C/O ERWIN & THOMPSON LLP, P.O. Box 40817, Reno NV 89504. The general course of this claim is East to West and it is situated in Yavapai County, Arizona.

This claim is 1500 feet in length and 600 feet in width. This claim runs from the location monument on which this location notice is posted approximately 10 feet in a(n) Westerly direction to the West end line center and 1490 feet in a(n) Easterly direction to the East end line center. This claim is marked by six perimeter monuments, projecting at least 4' above the ground; one at each corner, and one at the center of each end line of the claim. The location monument on which this notice is posted is situated within Section 16, Township 10 North, Range 1 West, Gila and Salt River Base and Meridian, Arizona and the claim includes portions of the following quarter section(s):

<u>1/4</u>	<u>Section</u>	<u>Township</u>	<u>Range</u>	<u>Meridian</u>
SW	15	10 North	1 West	G.&S.R.B.&M.
SE	16	10 North	1 West	G.&S.R.B.&M.
NE	21	10 North	1 West	G.&S.R.B.&M.
NW	22	10 North	1 West	G.&S.R.B.&M.

The locality of this claim with reference to some natural object or permanent monument is as follows: the SW corner of this claim is approximately 17,084 feet West and 15,829 feet North of the South East Corner of Section 36, Township 10 North, Range 1 West, Yavapai County, Arizona. See Location Map of CK 1-178 Map 4 of 6.

DATED AND POSTED on the ground this 7th day of December 2013.  
LOCATOR: PARADIGM AZ LLC

BY: 

Greg Ekins, 1/29/2014; Agent for PARADIGM AZ LLC

AN0426552



**WHEN RECORDED MAIL TO:**  
PARADIGM AZ LLC  
C/O ERWIN & THOMPSON LLP  
P.O. BOX 40817  
RENO, NV 89504

PHOENIX, ARIZONA

2014 JAN 30 A 9 50

RECEIVED  
BLM AZ STATE OFFICE

### LOCATION NOTICE FOR LODE MINING CLAIM


NOTICE IS HEREBY GIVEN that the **CK 147** lode mining claim has been located by PARADIGM AZ LLC whose current mailing address is C/O ERWIN & THOMPSON LLP, P.O. Box 40817, Reno NV 89504. The general course of this claim is East to West and it is situated in Yavapai County, Arizona.

This claim is 1500 feet in length and 600 feet in width. This claim runs from the location monument on which this location notice is posted approximately 1490 feet in a(n) Westerly direction to the West end line center and 10 feet in a(n) Easterly direction to the East end line center. This claim is marked by six perimeter monuments, projecting at least 4' above the ground; one at each corner, and one at the center of each end line of the claim. The location monument on which this notice is posted is situated within Section 21, Township 10 North, Range 1 West, Gila and Salt River Base and Meridian, Arizona and the claim includes portions of the following quarter section(s):

<u>1/4</u>	<u>Section</u>	<u>Township</u>	<u>Range</u>	<u>Meridian</u>
NW	21	10 North	1 West	G.&S.R.B.&M.
NE	21	10 North	1 West	G.&S.R.B.&M.
				G.&S.R.B.&M.
				G.&S.R.B.&M.

The locality of this claim with reference to some natural object or permanent monument is as follows: the SW corner of this claim is approximately 18,584 feet West and 15,229 feet North of the South East Corner of Section 36, Township 10 North, Range 1 West, Yavapai County, Arizona. See Location Map of CK 1-178 Map 4 of 6.

DATED AND POSTED on the ground this 7th day of December 2013.  
LOCATOR: PARADIGM AZ LLC

BY: 

Greg Ekins, 1/29/2014; Agent for PARADIGM AZ LLC

AMC426553

**WHEN RECORDED MAIL TO:**

PARADIGM AZ LLC  
C/O ERWIN & THOMPSON LLP  
P.O. BOX 40817  
RENO, NV 89504

RECEIVED  
BLM AZ STATE OFFICE  
2014 JAN 30 A 9 51  
TUCSON, ARIZONA

**LOCATION NOTICE FOR LODE MINING CLAIM**

NOTICE IS HEREBY GIVEN that the **CK 148** lode mining claim has been located by PARADIGM AZ LLC whose current mailing address is C/O ERWIN & THOMPSON LLP, P.O. Box 40817, Reno NV 89504. The general course of this claim is East to West and it is situated in Yavapai County, Arizona.

This claim is 1500 feet in length and 600 feet in width. This claim runs from the location monument on which this location notice is posted approximately 10 feet in a(n) Westerly direction to the West end line center and 1490 feet in a(n) Easterly direction to the East end line center. This claim is marked by six perimeter monuments, projecting at least 4' above the ground; one at each corner, and one at the center of each end line of the claim. The location monument on which this notice is posted is situated within Section 21, Township 10 North, Range 1 West, Gila and Salt River Base and Meridian, Arizona and the claim includes portions of the following quarter section(s):

<u>¼</u>	<u>Section</u>	<u>Township</u>	<u>Range</u>	<u>Meridian</u>
NE	21	10 North	1 West	G.&S.R.B.&M.
NW	22	10 North	1 West	G.&S.R.B.&M.
				G.&S.R.B.&M.
				G.&S.R.B.&M.

The locality of this claim with reference to some natural object or permanent monument is as follows: the SW corner of this claim is approximately 17,084 feet West and 15,229 feet North of the South East Corner of Section 36, Township 10 North, Range 1 West, Yavapai County, Arizona. See Location Map of CK 1-178 Map 4 of 6.

DATED AND POSTED on the ground this 7th day of December 2013.  
LOCATOR: PARADIGM AZ LLC

BY: Greg Ekins Greg Ekins, 1/29/2014; Agent for PARADIGM AZ LLC

AMC426554



**WHEN RECORDED MAIL TO:**

PARADIGM AZ LLC  
C/O ERWIN & THOMPSON LLP  
P.O. BOX 40817  
RENO, NV 89504

RECEIVED  
BLM AZ STATE OFFICE  
2014 JAN 30 A 9 51  
PHOENIX, ARIZONA

**LOCATION NOTICE FOR LODE MINING CLAIM**


NOTICE IS HEREBY GIVEN that the **CK 149** lode mining claim has been located by PARADIGM AZ LLC whose current mailing address is C/O ERWIN & THOMPSON LLP, P.O. Box 40817, Reno NV 89504. The general course of this claim is East to West and it is situated in Yavapai County, Arizona.

This claim is 1500 feet in length and 600 feet in width. This claim runs from the location monument on which this location notice is posted approximately 1490 feet in a(n) Westerly direction to the West end line center and 10 feet in a(n) Easterly direction to the East end line center. This claim is marked by six perimeter monuments, projecting at least 4' above the ground; one at each corner, and one at the center of each end line of the claim. The location monument on which this notice is posted is situated within Section 21, Township 10 North, Range 1 West, Gila and Salt River Base and Meridian, Arizona and the claim includes portions of the following quarter section(s):

<u>1/4</u>	<u>Section</u>	<u>Township</u>	<u>Range</u>	<u>Meridian</u>
NW	21	10 North	1 West	G.&S.R.B.&M.
NE	21	10 North	1 West	G.&S.R.B.&M.
				G.&S.R.B.&M.
				G.&S.R.B.&M.

The locality of this claim with reference to some natural object or permanent monument is as follows: the SW corner of this claim is approximately 18,584 feet West and 14,629 feet North of the South East Corner of Section 36, Township 10 North, Range 1 West, Yavapai County, Arizona. See Location Map of CK 1-178 Map 4 of 6.

DATED AND POSTED on the ground this 7th day of December 2013.  
LOCATOR: PARADIGM AZ LLC

BY:  Greg Ekins, 1/29/2014; Agent for PARADIGM AZ LLC

AMC426555

**WHEN RECORDED MAIL TO:**

PARADIGM AZ LLC  
C/O ERWIN & THOMPSON LLP  
P.O. BOX 40817  
RENO, NV 89504

RECEIVED  
BLM AZ STATE OFFICE  
2014 JAN 30 A 9 51  
PHOENIX, ARIZONA

**LOCATION NOTICE FOR LODE MINING CLAIM**


NOTICE IS HEREBY GIVEN that the **CK 150** lode mining claim has been located by PARADIGM AZ LLC whose current mailing address is C/O ERWIN & THOMPSON LLP, P.O. Box 40817, Reno NV 89504. The general course of this claim is East to West and it is situated in Yavapai County, Arizona.

This claim is 1500 feet in length and 600 feet in width. This claim runs from the location monument on which this location notice is posted approximately 10 feet in a(n) Westerly direction to the West end line center and 1490 feet in a(n) Easterly direction to the East end line center. This claim is marked by six perimeter monuments, projecting at least 4' above the ground; one at each corner, and one at the center of each end line of the claim. The location monument on which this notice is posted is situated within Section 21, Township 10 North, Range 1 West, Gila and Salt River Base and Meridian, Arizona and the claim includes portions of the following quarter section(s):

<u>¼</u>	<u>Section</u>	<u>Township</u>	<u>Range</u>	<u>Meridian</u>
NE	21	10 North	1 West	G.&S.R.B.&M.
NW	22	10 North	1 West	G.&S.R.B.&M.
				G.&S.R.B.&M.
				G.&S.R.B.&M.

The locality of this claim with reference to some natural object or permanent monument is as follows: the SW corner of this claim is approximately 17,084 feet West and 14,629 feet North of the South East Corner of Section 36, Township 10 North, Range 1 West, Yavapai County, Arizona. See Location Map of CK 1-178 Map 4 of 6.

DATED AND POSTED on the ground this 7th day of December 2013.  
LOCATOR: PARADIGM AZ LLC

BY:  Greg Ekins, 1/29/2014; Agent for PARADIGM AZ LLC

ANCI 26556



**WHEN RECORDED MAIL TO:**

PARADIGM AZ LLC  
C/O ERWIN & THOMPSON LLP  
P.O. BOX 40817  
RENO, NV 89504

RECEIVED  
BLM AZ STATE OFFICE  
2014 JAN 30 A 9 51  
PHOENIX, ARIZONA

**LOCATION NOTICE FOR LODE MINING CLAIM**


NOTICE IS HEREBY GIVEN that the **CK 151** lode mining claim has been located by PARADIGM AZ LLC whose current mailing address is C/O ERWIN & THOMPSON LLP, P.O. Box 40817, Reno NV 89504. The general course of this claim is East to West and it is situated in Yavapai County, Arizona.

This claim is 1500 feet in length and 600 feet in width. This claim runs from the location monument on which this location notice is posted approximately 1490 feet in a(n) Westerly direction to the West end line center and 10 feet in a(n) Easterly direction to the East end line center. This claim is marked by six perimeter monuments, projecting at least 4' above the ground; one at each corner, and one at the center of each end line of the claim. The location monument on which this notice is posted is situated within Section 21, Township 10 North, Range 1 West, Gila and Salt River Base and Meridian, Arizona and the claim includes portions of the following quarter section(s):

<u>1/4</u>	<u>Section</u>	<u>Township</u>	<u>Range</u>	<u>Meridian</u>
NW	21	10 North	1 West	G.&S.R.B.&M.
NE	21	10 North	1 West	G.&S.R.B.&M.
				G.&S.R.B.&M.
				G.&S.R.B.&M.

The locality of this claim with reference to some natural object or permanent monument is as follows: the SW corner of this claim is approximately 18,584 feet West and 14,029 feet North of the South East Corner of Section 36, Township 10 North, Range 1 West, Yavapai County, Arizona. See Location Map of CK 1-178 Map 4 of 6.

DATED AND POSTED on the ground this 7th day of December 2013.  
LOCATOR: PARADIGM AZ LLC

BY:  Greg Ekins, 1/29/2014; Agent for PARADIGM AZ LLC

AINC426557

**WHEN RECORDED MAIL TO:**

PARADIGM AZ LLC  
C/O ERWIN & THOMPSON LLP  
P.O. BOX 40817  
RENO, NV 89504

RECORDED  
BLLH AZ STATE OFFICE  
JAN 30 A 9 51  
PHOENIX, ARIZONA

**LOCATION NOTICE FOR LODE MINING CLAIM**


NOTICE IS HEREBY GIVEN that the **CK 152** lode mining claim has been located by PARADIGM AZ LLC whose current mailing address is C/O ERWIN & THOMPSON LLP, P.O. Box 40817, Reno NV 89504. The general course of this claim is East to West and it is situated in Yavapai County, Arizona.

This claim is 1500 feet in length and 600 feet in width. This claim runs from the location monument on which this location notice is posted approximately 10 feet in a(n) Westerly direction to the West end line center and 1490 feet in a(n) Easterly direction to the East end line center. This claim is marked by six perimeter monuments, projecting at least 4' above the ground; one at each corner, and one at the center of each end line of the claim. The location monument on which this notice is posted is situated within Section 21, Township 10 North, Range 1 West, Gila and Salt River Base and Meridian, Arizona and the claim includes portions of the following quarter section(s):

<u>¼</u>	<u>Section</u>	<u>Township</u>	<u>Range</u>	<u>Meridian</u>
NE	21	10 North	1 West	G.&S.R.B.&M.
NW	22	10 North	1 West	G.&S.R.B.&M.
				G.&S.R.B.&M.
				G.&S.R.B.&M.

The locality of this claim with reference to some natural object or permanent monument is as follows: the SW corner of this claim is approximately 17,084 feet West and 14,029 feet North of the South East Corner of Section 36, Township 10 North, Range 1 West, Yavapai County, Arizona. See Location Map of CK 1-178 Map 4 of 6.

DATED AND POSTED on the ground this 7th day of December 2013.  
LOCATOR: PARADIGM AZ LLC

BY: 

Greg Ekins, 1/29/2014; Agent for PARADIGM AZ LLC

ANCH 26558



**WHEN RECORDED MAIL TO:**

PARADIGM AZ LLC  
C/O ERWIN & THOMPSON LLP  
P.O. BOX 40817  
RENO, NV 89504

RECEIVED  
BLM AZ STATE OFFICE  
2014 JUN 30 A 9 51  
PHOENIX, ARIZONA

**LOCATION NOTICE FOR LODE MINING CLAIM**


NOTICE IS HEREBY GIVEN that the **CK 153** lode mining claim has been located by PARADIGM AZ LLC whose current mailing address is C/O ERWIN & THOMPSON LLP, P.O. Box 40817, Reno NV 89504. The general course of this claim is East to West and it is situated in Yavapai County, Arizona.

This claim is 1500 feet in length and 600 feet in width. This claim runs from the location monument on which this location notice is posted approximately 1490 feet in a(n) Westerly direction to the West end line center and 10 feet in a(n) Easterly direction to the East end line center. This claim is marked by six perimeter monuments, projecting at least 4' above the ground; one at each corner, and one at the center of each end line of the claim. The location monument on which this notice is posted is situated within Section 10, Township 10 North, Range 1 West, Gila and Salt River Base and Meridian, Arizona and the claim includes portions of the following quarter section(s):

<u>1/4</u>	<u>Section</u>	<u>Township</u>	<u>Range</u>	<u>Meridian</u>
NE	9	10 North	1 West	G.&S.R.B.&M.
NW	10	10 North	1 West	G.&S.R.B.&M.
				G.&S.R.B.&M.
				G.&S.R.B.&M.

The locality of this claim with reference to some natural object or permanent monument is as follows: the SW corner of this claim is approximately 15,584 feet West and 24,829 feet North of the South East Corner of Section 36, Township 10 North, Range 1 West, Yavapai County, Arizona. See Location Map of CK 1-178 Map 5 of 6.

DATED AND POSTED on the ground this 5th day of December 2013.  
LOCATOR: PARADIGM AZ LLC

BY: 

Greg Ekins, 1/29/2014; Agent for PARADIGM AZ LLC

AMC426559

WHEN RECORDED MAIL TO:  
PARADIGM AZ LLC  
C/O ERWIN & THOMPSON LLP  
P.O. BOX 40817  
RENO, NV 89504

PHOENIX, ARIZONA

JAN 30 A 9 51

RECORDED  
CLERK STATE OFFICE

### LOCATION NOTICE FOR LODE MINING CLAIM


NOTICE IS HEREBY GIVEN that the **CK 154** lode mining claim has been located by PARADIGM AZ LLC whose current mailing address is C/O ERWIN & THOMPSON LLP, P.O. Box 40817, Reno NV 89504. The general course of this claim is East to West and it is situated in Yavapai County, Arizona.

This claim is 1500 feet in length and 600 feet in width. This claim runs from the location monument on which this location notice is posted approximately 10 feet in a(n) Westerly direction to the West end line center and 1490 feet in a(n) Easterly direction to the East end line center. This claim is marked by six perimeter monuments, projecting at least 4' above the ground; one at each corner, and one at the center of each end line of the claim. The location monument on which this notice is posted is situated within Section 10, Township 10 North, Range 1 West, Gila and Salt River Base and Meridian, Arizona and the claim includes portions of the following quarter section(s):

<u>¼</u>	<u>Section</u>	<u>Township</u>	<u>Range</u>	<u>Meridian</u>
NE	10	10 North	1 West	G.&S.R.B.&M.
NW	10	10 North	1 West	G.&S.R.B.&M.
				G.&S.R.B.&M.
				G.&S.R.B.&M.

The locality of this claim with reference to some natural object or permanent monument is as follows: the SW corner of this claim is approximately 14,084 feet West and 24,829 feet North of the South East Corner of Section 36, Township 10 North, Range 1 West, Yavapai County, Arizona. See Location Map of CK 1-178 Map 5 of 6.

DATED AND POSTED on the ground this 5th day of December 2013.  
LOCATOR: PARADIGM AZ LLC

BY:  Greg Ekins, 1/29/2014; Agent for PARADIGM AZ LLC

AMC426560



RECEIVED  
BLM AZ STATE OFFICE

2014 JAN 30 A 9:51

PHOENIX, ARIZONA

**WHEN RECORDED MAIL TO:**

PARADIGM AZ LLC  
C/O ERWIN & THOMPSON LLP  
P.O. BOX 40817  
RENO, NV 89504

**LOCATION NOTICE FOR LODE MINING CLAIM**


NOTICE IS HEREBY GIVEN that the **CK 155** lode mining claim has been located by PARADIGM AZ LLC whose current mailing address is C/O ERWIN & THOMPSON LLP, P.O. Box 40817, Reno NV 89504. The general course of this claim is East to West and it is situated in Yavapai County, Arizona.

This claim is 1500 feet in length and 600 feet in width. This claim runs from the location monument on which this location notice is posted approximately 1490 feet in a(n) Westerly direction to the West end line center and 10 feet in a(n) Easterly direction to the East end line center. This claim is marked by six perimeter monuments, projecting at least 4' above the ground; one at each corner, and one at the center of each end line of the claim. The location monument on which this notice is posted is situated within Section 10, Township 10 North, Range 1 West, Gila and Salt River Base and Meridian, Arizona and the claim includes portions of the following quarter section(s):

<u>1/4</u>	<u>Section</u>	<u>Township</u>	<u>Range</u>	<u>Meridian</u>
NE	9	10 North	1 West	G.&S.R.B.&M.
NW	10	10 North	1 West	G.&S.R.B.&M.
				G.&S.R.B.&M.
				G.&S.R.B.&M.

The locality of this claim with reference to some natural object or permanent monument is as follows: the SW corner of this claim is approximately 15,584 feet West and 24,229 feet North of the South East Corner of Section 36, Township 10 North, Range 1 West, Yavapai County, Arizona. See Location Map of CK 1-178 Map 5 of 6.

DATED AND POSTED on the ground this 5th day of December 2013.  
LOCATOR: PARADIGM AZ LLC

BY:  Greg Ekins, 1/29/2014; Agent for PARADIGM AZ LLC

AMC426561

**WHEN RECORDED MAIL TO:**

PARADIGM AZ LLC  
C/O ERWIN & THOMPSON LLP  
P.O. BOX 40817  
RENO, NV 89504

PHOENIX, ARIZONA

2014 JAN 30 A 9:51

RECEIVED  
BLM AZ STATE OFFICE

**LOCATION NOTICE FOR LODE MINING CLAIM**


NOTICE IS HEREBY GIVEN that the **CK 156** lode mining claim has been located by PARADIGM AZ LLC whose current mailing address is C/O ERWIN & THOMPSON LLP, P.O. Box 40817, Reno NV 89504. The general course of this claim is East to West and it is situated in Yavapai County, Arizona.

This claim is 1500 feet in length and 600 feet in width. This claim runs from the location monument on which this location notice is posted approximately 10 feet in a(n) Westerly direction to the West end line center and 1490 feet in a(n) Easterly direction to the East end line center. This claim is marked by six perimeter monuments, projecting at least 4' above the ground; one at each corner, and one at the center of each end line of the claim. The location monument on which this notice is posted is situated within Section 10, Township 10 North, Range 1 West, Gila and Salt River Base and Meridian, Arizona and the claim includes portions of the following quarter section(s):

<u>¼</u>	<u>Section</u>	<u>Township</u>	<u>Range</u>	<u>Meridian</u>
NE	10	10 North	1 West	G.&S.R.B.&M.
NW	10	10 North	1 West	G.&S.R.B.&M.
				G.&S.R.B.&M.
				G.&S.R.B.&M.

The locality of this claim with reference to some natural object or permanent monument is as follows: the SW corner of this claim is approximately 14,084 feet West and 24,229 feet North of the South East Corner of Section 36, Township 10 North, Range 1 West, Yavapai County, Arizona. See Location Map of CK 1-178 Map 5 of 6.

DATED AND POSTED on the ground this 5th day of December 2013.  
LOCATOR: PARADIGM AZ LLC

BY: 

Greg Ekins, 1/29/2014; Agent for PARADIGM AZ LLC

ANC426562



**WHEN RECORDED MAIL TO:**

PARADIGM AZ LLC  
C/O ERWIN & THOMPSON LLP  
P.O. BOX 40817  
RENO, NV 89504

PHOENIX, ARIZONA

2014 JAN 30 A 9:51

RECEIVED  
CLM AZ STATE OFFICE

**LOCATION NOTICE FOR LODE MINING CLAIM**


NOTICE IS HEREBY GIVEN that the **CK 157** lode mining claim has been located by PARADIGM AZ LLC whose current mailing address is C/O ERWIN & THOMPSON LLP, P.O. Box 40817, Reno NV 89504. The general course of this claim is East to West and it is situated in Yavapai County, Arizona.

This claim is 1500 feet in length and 600 feet in width. This claim runs from the location monument on which this location notice is posted approximately 1490 feet in a(n) Westerly direction to the West end line center and 10 feet in a(n) Easterly direction to the East end line center. This claim is marked by six perimeter monuments, projecting at least 4' above the ground; one at each corner, and one at the center of each end line of the claim. The location monument on which this notice is posted is situated within Section 10, Township 10 North, Range 1 West, Gila and Salt River Base and Meridian, Arizona and the claim includes portions of the following quarter section(s):

<u>1/4</u>	<u>Section</u>	<u>Township</u>	<u>Range</u>	<u>Meridian</u>
NE	9	10 North	1 West	G.&S.R.B.&M.
SE	9	10 North	1 West	G.&S.R.B.&M.
NW	10	10 North	1 West	G.&S.R.B.&M.
SW	10	10 North	1 West	G.&S.R.B.&M.

The locality of this claim with reference to some natural object or permanent monument is as follows: the SW corner of this claim is approximately 15,584 feet West and 23,629 feet North of the South East Corner of Section 36, Township 10 North, Range 1 West, Yavapai County, Arizona. See Location Map of CK 1-178 Map 5 of 6.

DATED AND POSTED on the ground this 5th day of December 2013.  
LOCATOR: PARADIGM AZ LLC

BY:  Greg Ekins, 1/29/2014; Agent for PARADIGM AZ LLC

AMC426563

**WHEN RECORDED MAIL TO:**  
PARADIGM AZ LLC  
C/O ERWIN & THOMPSON LLP  
P.O. BOX 40817  
RENO, NV 89504

RECEIVED  
BLM AZ STATE OFFICE  
2014 JAN 30 A 9:51  
PHOENIX, ARIZONA

### LOCATION NOTICE FOR LODE MINING CLAIM

NOTICE IS HEREBY GIVEN that the **CK 158** lode mining claim has been located by PARADIGM AZ LLC whose current mailing address is C/O ERWIN & THOMPSON LLP, P.O. Box 40817, Reno NV 89504. The general course of this claim is East to West and it is situated in Yavapai County, Arizona.

This claim is 1500 feet in length and 600 feet in width. This claim runs from the location monument on which this location notice is posted approximately 10 feet in a(n) Westerly direction to the West end line center and 1490 feet in a(n) Easterly direction to the East end line center. This claim is marked by six perimeter monuments, projecting at least 4' above the ground; one at each corner, and one at the center of each end line of the claim. The location monument on which this notice is posted is situated within Section 10, Township 10 North, Range 1 West, Gila and Salt River Base and Meridian, Arizona and the claim includes portions of the following quarter section(s):

<u>¼</u>	<u>Section</u>	<u>Township</u>	<u>Range</u>	<u>Meridian</u>
NE	10	10 North	1 West	G.&S.R.B.&M.
NW	10	10 North	1 West	G.&S.R.B.&M.
SE	10	10 North	1 West	G.&S.R.B.&M.
SW	10	10 North	1 West	G.&S.R.B.&M.

The locality of this claim with reference to some natural object or permanent monument is as follows: the SW corner of this claim is approximately 14,084 feet West and 23,629 feet North of the South East Corner of Section 36, Township 10 North, Range 1 West, Yavapai County, Arizona. See Location Map of CK 1-178 Map 5 of 6.

DATED AND POSTED on the ground this 5th day of December 2013.  
LOCATOR: PARADIGM AZ LLC

BY: Greg Ekins Greg Ekins, 1/29/2014; Agent for PARADIGM AZ LLC

AMC426564



**WHEN RECORDED MAIL TO:**  
PARADIGM AZ LLC  
C/O ERWIN & THOMPSON LLP  
P.O. BOX 40817  
RENO, NV 89504

RECEIVED  
BLM AZ STATE OFFICE  
2014 JAN 30 A 9:51  
PHOENIX, ARIZONA

### LOCATION NOTICE FOR LODE MINING CLAIM


NOTICE IS HEREBY GIVEN that the **CK 159** lode mining claim has been located by PARADIGM AZ LLC whose current mailing address is C/O ERWIN & THOMPSON LLP, P.O. Box 40817, Reno NV 89504. The general course of this claim is East to West and it is situated in Yavapai County, Arizona.

This claim is 1500 feet in length and 600 feet in width. This claim runs from the location monument on which this location notice is posted approximately 1490 feet in a(n) Westerly direction to the West end line center and 10 feet in a(n) Easterly direction to the East end line center. This claim is marked by six perimeter monuments, projecting at least 4' above the ground; one at each corner, and one at the center of each end line of the claim. The location monument on which this notice is posted is situated within Section 10, Township 10 North, Range 1 West, Gila and Salt River Base and Meridian, Arizona and the claim includes portions of the following quarter section(s):

<u>1/4</u>	<u>Section</u>	<u>Township</u>	<u>Range</u>	<u>Meridian</u>
SE	9	10 North	1 West	G.&S.R.B.&M.
SW	10	10 North	1 West	G.&S.R.B.&M.
				G.&S.R.B.&M.
				G.&S.R.B.&M.

The locality of this claim with reference to some natural object or permanent monument is as follows: the SW corner of this claim is approximately 15,584 feet West and 23,029 feet North of the South East Corner of Section 36, Township 10 North, Range 1 West, Yavapai County, Arizona. See Location Map of CK 1-178 Map 5 of 6.

DATED AND POSTED on the ground this 5th day of December 2013.  
LOCATOR: PARADIGM AZ LLC

BY:  Greg Ekins, 1/29/2014; Agent for PARADIGM AZ LLC

AMC426565

**WHEN RECORDED MAIL TO:**

PARADIGM AZ LLC  
C/O ERWIN & THOMPSON LLP  
P.O. BOX 40817  
RENO, NV 89504

RECEIVED  
BLM AZ STATE OFFICE  
2014 JAN 30 A 9:51  
PHOENIX, ARIZONA

**LOCATION NOTICE FOR LODE MINING CLAIM**


NOTICE IS HEREBY GIVEN that the **CK 160** lode mining claim has been located by PARADIGM AZ LLC whose current mailing address is C/O ERWIN & THOMPSON LLP, P.O. Box 40817, Reno NV 89504. The general course of this claim is East to West and it is situated in Yavapai County, Arizona.

This claim is 1500 feet in length and 600 feet in width. This claim runs from the location monument on which this location notice is posted approximately 10 feet in a(n) Westerly direction to the West end line center and 1490 feet in a(n) Easterly direction to the East end line center. This claim is marked by six perimeter monuments, projecting at least 4' above the ground; one at each corner, and one at the center of each end line of the claim. The location monument on which this notice is posted is situated within Section 10, Township 10 North, Range 1 West, Gila and Salt River Base and Meridian, Arizona and the claim includes portions of the following quarter section(s):

<u>¼</u>	<u>Section</u>	<u>Township</u>	<u>Range</u>	<u>Meridian</u>
SE	10	10 North	1 West	G.&S.R.B.&M.
SW	10	10 North	1 West	G.&S.R.B.&M.
				G.&S.R.B.&M.
				G.&S.R.B.&M.

The locality of this claim with reference to some natural object or permanent monument is as follows: the SW corner of this claim is approximately 14,084 feet West and 23,029 feet North of the South East Corner of Section 36, Township 10 North, Range 1 West, Yavapai County, Arizona. See Location Map of CK 1-178 Map 5 of 6.

DATED AND POSTED on the ground this 5th day of December 2013.  
LOCATOR: PARADIGM AZ LLC

BY: 

Greg Ekins, 1/29/2014; Agent for PARADIGM AZ LLC

AMC426566



RECEIVED  
CLM AZ STATE OFFICE  
2014 JAN 30 A 9:51  
PHOENIX, ARIZONA

**WHEN RECORDED MAIL TO:**  
PARADIGM AZ LLC  
C/O ERWIN & THOMPSON LLP  
P.O. BOX 40817  
RENO, NV 89504

### LOCATION NOTICE FOR LODE MINING CLAIM


NOTICE IS HEREBY GIVEN that the **CK 161** lode mining claim has been located by PARADIGM AZ LLC whose current mailing address is C/O ERWIN & THOMPSON LLP, P.O. Box 40817, Reno NV 89504. The general course of this claim is East to West and it is situated in Yavapai County, Arizona.

This claim is 1500 feet in length and 600 feet in width. This claim runs from the location monument on which this location notice is posted approximately 1490 feet in a(n) Westerly direction to the West end line center and 10 feet in a(n) Easterly direction to the East end line center. This claim is marked by six perimeter monuments, projecting at least 4' above the ground; one at each corner, and one at the center of each end line of the claim. The location monument on which this notice is posted is situated within Section 10, Township 10 North, Range 1 West, Gila and Salt River Base and Meridian, Arizona and the claim includes portions of the following quarter section(s):

<u>1/4</u>	<u>Section</u>	<u>Township</u>	<u>Range</u>	<u>Meridian</u>
SE	9	10 North	1 West	G.&S.R.B.&M.
SW	10	10 North	1 West	G.&S.R.B.&M.
				G.&S.R.B.&M.
				G.&S.R.B.&M.

The locality of this claim with reference to some natural object or permanent monument is as follows: the SW corner of this claim is approximately 15,584 feet West and 22,429 feet North of the South East Corner of Section 36, Township 10 North, Range 1 West, Yavapai County, Arizona. See Location Map of CK 1-178 Map 5 of 6.

DATED AND POSTED on the ground this 5th day of December 2013.  
LOCATOR: PARADIGM AZ LLC

BY:  Greg Ekins, 1/29/2014; Agent for PARADIGM AZ LLC

AMC 426567

**WHEN RECORDED MAIL TO:**  
PARADIGM AZ LLC  
C/O ERWIN & THOMPSON LLP  
P.O. BOX 40817  
RENO, NV 89504

RECEIVED  
BLM AZ STATE OFFICE  
2014 JAN 30 A 9:51  
PHOENIX, ARIZONA

### LOCATION NOTICE FOR LODE MINING CLAIM


NOTICE IS HEREBY GIVEN that the **CK 162** lode mining claim has been located by PARADIGM AZ LLC whose current mailing address is C/O ERWIN & THOMPSON LLP, P.O. Box 40817, Reno NV 89504. The general course of this claim is East to West and it is situated in Yavapai County, Arizona.

This claim is 1500 feet in length and 600 feet in width. This claim runs from the location monument on which this location notice is posted approximately 10 feet in a(n) Westerly direction to the West end line center and 1490 feet in a(n) Easterly direction to the East end line center. This claim is marked by six perimeter monuments, projecting at least 4' above the ground; one at each corner, and one at the center of each end line of the claim. The location monument on which this notice is posted is situated within Section 10, Township 10 North, Range 1 West, Gila and Salt River Base and Meridian, Arizona and the claim includes portions of the following quarter section(s):

<u>¼</u>	<u>Section</u>	<u>Township</u>	<u>Range</u>	<u>Meridian</u>
SE	10	10 North	1 West	G.&S.R.B.&M.
SW	10	10 North	1 West	G.&S.R.B.&M.
				G.&S.R.B.&M.
				G.&S.R.B.&M.

The locality of this claim with reference to some natural object or permanent monument is as follows: the SW corner of this claim is approximately 14,084 feet West and 22,429 feet North of the South East Corner of Section 36, Township 10 North, Range 1 West, Yavapai County, Arizona. See Location Map of CK 1-178 Map 5 of 6.

DATED AND POSTED on the ground this 5th day of December 2013.  
LOCATOR: PARADIGM AZ LLC

BY:  Greg Ekins, 1/29/2014; Agent for PARADIGM AZ LLC

AMC426568



**WHEN RECORDED MAIL TO:**

PARADIGM AZ LLC  
C/O ERWIN & THOMPSON LLP  
P.O. BOX 40817  
RENO, NV 89504

RECEIVED  
ELM AZ STATE OFFICE  
2014 JAN 30 A 9:51  
PHOENIX, ARIZONA

**LOCATION NOTICE FOR LODE MINING CLAIM**


NOTICE IS HEREBY GIVEN that the **CK 163** lode mining claim has been located by PARADIGM AZ LLC whose current mailing address is C/O ERWIN & THOMPSON LLP, P.O. Box 40817, Reno NV 89504. The general course of this claim is East to West and it is situated in Yavapai County, Arizona.

This claim is 1500 feet in length and 600 feet in width. This claim runs from the location monument on which this location notice is posted approximately 1490 feet in a(n) Westerly direction to the West end line center and 10 feet in a(n) Easterly direction to the East end line center. This claim is marked by six perimeter monuments, projecting at least 4' above the ground; one at each corner, and one at the center of each end line of the claim. The location monument on which this notice is posted is situated within Section 10, Township 10 North, Range 1 West, Gila and Salt River Base and Meridian, Arizona and the claim includes portions of the following quarter section(s):

<u>1/4</u>	<u>Section</u>	<u>Township</u>	<u>Range</u>	<u>Meridian</u>
SE	9	10 North	1 West	G.&S.R.B.&M.
SW	10	10 North	1 West	G.&S.R.B.&M.
				G.&S.R.B.&M.
				G.&S.R.B.&M.

The locality of this claim with reference to some natural object or permanent monument is as follows: the SW corner of this claim is approximately 15,584 feet West and 21,829 feet North of the South East Corner of Section 36, Township 10 North, Range 1 West, Yavapai County, Arizona. See Location Map of CK 1-178 Map 5 of 6.

DATED AND POSTED on the ground this 5th day of December 2013.  
LOCATOR: PARADIGM AZ LLC

BY: 

Greg Ekins, 1/29/2014; Agent for PARADIGM AZ LLC

AMC 426569

RECEIVED  
BLM AZ STATE OFFICE

2014 JAN 30 A 9:52

PHOENIX, ARIZONA

**WHEN RECORDED MAIL TO:**

PARADIGM AZ LLC  
C/O ERWIN & THOMPSON LLP  
P.O. BOX 40817  
RENO, NV 89504

**LOCATION NOTICE FOR LODE MINING CLAIM**

NOTICE IS HEREBY GIVEN that the **CK 164** lode mining claim has been located by PARADIGM AZ LLC whose current mailing address is C/O ERWIN & THOMPSON LLP, P.O. Box 40817, Reno NV 89504. The general course of this claim is East to West and it is situated in Yavapai County, Arizona.


This claim is 1500 feet in length and 600 feet in width. This claim runs from the location monument on which this location notice is posted approximately 10 feet in a(n) Westerly direction to the West end line center and 1490 feet in a(n) Easterly direction to the East end line center. This claim is marked by six perimeter monuments, projecting at least 4' above the ground; one at each corner, and one at the center of each end line of the claim. The location monument on which this notice is posted is situated within Section 10, Township 10 North, Range 1 West, Gila and Salt River Base and Meridian, Arizona and the claim includes portions of the following quarter section(s):

<u>¼</u>	<u>Section</u>	<u>Township</u>	<u>Range</u>	<u>Meridian</u>
SE	10	10 North	1 West	G.&S.R.B.&M.
SW	10	10 North	1 West	G.&S.R.B.&M.
				G.&S.R.B.&M.
				G.&S.R.B.&M.

The East End Center of CK 164 bears South 270' from the Witness Post (mapped as WP 5).  
The South East Corner of CK 164 bears South 570' from the Witness Post (mapped as WP 5).

The locality of this claim with reference to some natural object or permanent monument is as follows: the SW corner of this claim is approximately 14,084 feet West and 21,829 feet North of the South East Corner of Section 36, Township 10 North, Range 1 West, Yavapai County, Arizona. See Location Map of CK 1-178 Map 5 of 6.

DATED AND POSTED on the ground this 5th day of December 2013.  
LOCATOR: PARADIGM AZ LLC

BY: 

Greg Ekins, 1/29/2014; Agent for PARADIGM AZ LLC

ANC 426570



**WHEN RECORDED MAIL TO:**

PARADIGM AZ LLC  
C/O ERWIN & THOMPSON LLP  
P.O. BOX 40817  
RENO, NV 89504

RECEIVED  
BLM AZ STATE OFFICE  
2014 JAN 30 A 9:52  
PHOENIX, ARIZONA

**LOCATION NOTICE FOR LODE MINING CLAIM**

NOTICE IS HEREBY GIVEN that the **CK 165** lode mining claim has been located by PARADIGM AZ LLC whose current mailing address is C/O ERWIN & THOMPSON LLP, P.O. Box 40817, Reno NV 89504. The general course of this claim is East to West and it is situated in Yavapai County, Arizona.


This claim is 1500 feet in length and 600 feet in width. This claim runs from the location monument on which this location notice is posted approximately 1490 feet in a(n) Westerly direction to the West end line center and 10 feet in a(n) Easterly direction to the East end line center. This claim is marked by six perimeter monuments, projecting at least 4' above the ground; one at each corner, and one at the center of each end line of the claim. The location monument on which this notice is posted is situated within Section 10, Township 10 North, Range 1 West, Gila and Salt River Base and Meridian, Arizona and the claim includes portions of the following quarter section(s):

<u>1/4</u>	<u>Section</u>	<u>Township</u>	<u>Range</u>	<u>Meridian</u>
SE	9	10 North	1 West	G.&S.R.B.&M.
SW	10	10 North	1 West	G.&S.R.B.&M.
				G.&S.R.B.&M.
				G.&S.R.B.&M.

The locality of this claim with reference to some natural object or permanent monument is as follows: the SW corner of this claim is approximately 15,584 feet West and 21,229 feet North of the South East Corner of Section 36, Township 10 North, Range 1 West, Yavapai County, Arizona. See Location Map of CK 1-178 Map 5 of 6.

DATED AND POSTED on the ground this 5th day of December 2013.  
LOCATOR: PARADIGM AZ LLC

BY:



Greg Ekins, 1/29/2014; Agent for PARADIGM AZ LLC

AMC426571

**WHEN RECORDED MAIL TO:**

PARADIGM AZ LLC  
C/O ERWIN & THOMPSON LLP  
P.O. BOX 40817  
RENO, NV 89504

RECEIVED  
BLM AZ STATE OFFICE  
2014 JAN 30 A 9:52  
PHOENIX, ARIZONA

**LOCATION NOTICE FOR LODE MINING CLAIM**

NOTICE IS HEREBY GIVEN that the **CK 166** lode mining claim has been located by PARADIGM AZ LLC whose current mailing address is C/O ERWIN & THOMPSON LLP, P.O. Box 40817, Reno NV 89504. The general course of this claim is East to West and it is situated in Yavapai County, Arizona.

This claim is 1500 feet in length and 600 feet in width. This claim runs from the location monument on which this location notice is posted approximately 10 feet in a(n) Westerly direction to the West end line center and 1490 feet in a(n) Easterly direction to the East end line center. This claim is marked by six perimeter monuments, projecting at least 4' above the ground; one at each corner, and one at the center of each end line of the claim. The location monument on which this notice is posted is situated within Section 15, Township 10 North, Range 1 West, Gila and Salt River Base and Meridian, Arizona and the claim includes portions of the following quarter section(s):

<u>¼</u>	<u>Section</u>	<u>Township</u>	<u>Range</u>	<u>Meridian</u>
SE	9	10 North	1 West	G.&S.R.B.&M.
SW	10	10 North	1 West	G.&S.R.B.&M.
NW	15	10 North	1 West	G.&S.R.B.&M.
NE	16	10 North	1 West	G.&S.R.B.&M.

The actual East Common Corner of CK 166/167 bears North 1,170' from the Witness Post (mapped as WP 6).

The locality of this claim with reference to some natural object or permanent monument is as follows: the SW corner of this claim is approximately 15,584 feet West and 20,629 feet North of the South East Corner of Section 36, Township 10 North, Range 1 West, Yavapai County, Arizona. See Location Map of CK 1-178 Map 5 of 6.

DATED AND POSTED on the ground this 15th day of December 2013.  
LOCATOR: PARADIGM AZ LLC

BY: Greg Ekins Greg Ekins, 1/29/2014; Agent for PARADIGM AZ LLC

AMC426572



**WHEN RECORDED MAIL TO:**  
PARADIGM AZ LLC  
C/O ERWIN & THOMPSON LLP  
P.O. BOX 40817  
RENO, NV 89504

RECEIVED  
BLM AZ STATE OFFICE  
2014 JAN 30 A 9 52  
PHOENIX, ARIZONA

### LOCATION NOTICE FOR LODE MINING CLAIM

NOTICE IS HEREBY GIVEN that the **CK 167** lode mining claim has been located by PARADIGM AZ LLC whose current mailing address is C/O ERWIN & THOMPSON LLP, P.O. Box 40817, Reno NV 89504. The general course of this claim is East to West and it is situated in Yavapai County, Arizona.

This claim is 1500 feet in length and 600 feet in width. This claim runs from the location monument on which this location notice is posted approximately 10 feet in a(n) Westerly direction to the West end line center and 1490 feet in a(n) Easterly direction to the East end line center. This claim is marked by six perimeter monuments, projecting at least 4' above the ground; one at each corner, and one at the center of each end line of the claim. The location monument on which this notice is posted is situated within Section 15, Township 10 North, Range 1 West, Gila and Salt River Base and Meridian, Arizona and the claim includes portions of the following quarter section(s):

<u>¼</u>	<u>Section</u>	<u>Township</u>	<u>Range</u>	<u>Meridian</u>
NW	15	10 North	1 West	G.&S.R.B.&M.
NE	16	10 North	1 West	G.&S.R.B.&M.
				G.&S.R.B.&M.

The actual East Common Corner of CK 166/167 bears North 1,170' from the Witness Post (mapped as WP 6). The actual East End Center of CK 167 bears North 870' from the Witness Post (mapped as WP 6). The actual East Common Corner of CK 167/168 bears North 570' from the Witness Post (mapped as WP 6).

The locality of this claim with reference to some natural object or permanent monument is as follows: the SW corner of this claim is approximately 15,584 feet West and 20,029 feet North of the South East Corner of Section 36, Township 10 North, Range 1 West, Yavapai County, Arizona. See Location Map of CK 1-178 Map 5 of 6.

DATED AND POSTED on the ground this 15th day of December 2013.  
LOCATOR: PARADIGM AZ LLC

BY: Greg Ekins Greg Ekins, 1/29/2014; Agent for PARADIGM AZ LLC

AN10426573

**WHEN RECORDED MAIL TO:**

PARADIGM AZ LLC  
C/O ERWIN & THOMPSON LLP  
P.O. BOX 40817  
RENO, NV 89504

RECEIVED  
BLM AZ STATE OFFICE  
2014 JAN 30 A 9:52  
PHOENIX, ARIZONA

**LOCATION NOTICE FOR LODE MINING CLAIM**

NOTICE IS HEREBY GIVEN that the **CK 168** lode mining claim has been located by PARADIGM AZ LLC whose current mailing address is C/O ERWIN & THOMPSON LLP, P.O. Box 40817, Reno NV 89504. The general course of this claim is East to West and it is situated in Yavapai County, Arizona.

This claim is 1500 feet in length and 600 feet in width. This claim runs from the location monument on which this location notice is posted approximately 10 feet in a(n) Westerly direction to the West end line center and 1490 feet in a(n) Easterly direction to the East end line center. This claim is marked by six perimeter monuments, projecting at least 4' above the ground; one at each corner, and one at the center of each end line of the claim. The location monument on which this notice is posted is situated within Section 15, Township 10 North, Range 1 West, Gila and Salt River Base and Meridian, Arizona and the claim includes portions of the following quarter section(s):

<u>¼</u>	<u>Section</u>	<u>Township</u>	<u>Range</u>	<u>Meridian</u>
NW	15	10 North	1 West	G.&S.R.B.&M.
NE	16	10 North	1 West	G.&S.R.B.&M.
				G.&S.R.B.&M.

The actual East Common Corner of CK 167/168 bears North 570' from the Witness Post (mapped as WP 6). The actual East End Center of CK 168 bears North 270' from the Witness Post (mapped as WP 6).

The locality of this claim with reference to some natural object or permanent monument is as follows: the SW corner of this claim is approximately 15,584 feet West and 19,429 feet North of the South East Corner of Section 36, Township 10 North, Range 1 West, Yavapai County, Arizona. See Location Map of CK 1-178 Map 6 of 6.

DATED AND POSTED on the ground this 15th day of December 2013.  
LOCATOR: PARADIGM AZ LLC

BY: 

Greg Ekins, 1/29/2014; Agent for PARADIGM AZ LLC

AMC426574



**WHEN RECORDED MAIL TO:**

PARADIGM AZ LLC  
C/O ERWIN & THOMPSON LLP  
P.O. BOX 40817  
RENO, NV 89504

RECEIVED  
BLM AZ STATE OFFICE  
2014 JAN 30 A 9:52  
PHOENIX, ARIZONA

**LOCATION NOTICE FOR LODE MINING CLAIM**


NOTICE IS HEREBY GIVEN that the **CK 169** lode mining claim has been located by PARADIGM AZ LLC whose current mailing address is C/O ERWIN & THOMPSON LLP, P.O. Box 40817, Reno NV 89504. The general course of this claim is East to West and it is situated in Yavapai County, Arizona.

This claim is 1500 feet in length and 600 feet in width. This claim runs from the location monument on which this location notice is posted approximately 1490 feet in a(n) Westerly direction to the West end line center and 10 feet in a(n) Easterly direction to the East end line center. This claim is marked by six perimeter monuments, projecting at least 4' above the ground; one at each corner, and one at the center of each end line of the claim. The location monument on which this notice is posted is situated within Section 15, Township 10 North, Range 1 West, Gila and Salt River Base and Meridian, Arizona and the claim includes portions of the following quarter section(s):

<u>1/4</u>	<u>Section</u>	<u>Township</u>	<u>Range</u>	<u>Meridian</u>
NW	15	10 North	1 West	G.&S.R.B.&M.
				G.&S.R.B.&M.
				G.&S.R.B.&M.
				G.&S.R.B.&M.

The locality of this claim with reference to some natural object or permanent monument is as follows: the SW corner of this claim is approximately 15,584 feet West and 18,829 feet North of the South East Corner of Section 36, Township 10 North, Range 1 West, Yavapai County, Arizona. See Location Map of CK 1-178 Map 6 of 6.

DATED AND POSTED on the ground this 5th day of December 2013.  
LOCATOR: PARADIGM AZ LLC

BY:  Greg Ekins, 1/29/2014; Agent for PARADIGM AZ LLC

AMC426575

**WHEN RECORDED MAIL TO:**  
PARADIGM AZ LLC  
C/O ERWIN & THOMPSON LLP  
P.O. BOX 40817  
RENO, NV 89504

RECEIVED  
ELM AZ STATE OFFICE  
2014 JAN 30 A 9:52  
PHOENIX, ARIZONA

## LOCATION NOTICE FOR LODE MINING CLAIM

NOTICE IS HEREBY GIVEN that the **CK 170** lode mining claim has been located by PARADIGM AZ LLC whose current mailing address is C/O ERWIN & THOMPSON LLP, P.O. Box 40817, Reno NV 89504. The general course of this claim is East to West and it is situated in Yavapai County, Arizona.

This claim is 1500 feet in length and 600 feet in width. This claim runs from the location monument on which this location notice is posted approximately 1490 feet in a(n) Westerly direction to the West end line center and 10 feet in a(n) Easterly direction to the East end line center. This claim is marked by six perimeter monuments, projecting at least 4' above the ground; one at each corner, and one at the center of each end line of the claim. The location monument on which this notice is posted is situated within Section 15, Township 10 North, Range 1 West, Gila and Salt River Base and Meridian, Arizona and the claim includes portions of the following quarter section(s):

<u>1/4</u>	<u>Section</u>	<u>Township</u>	<u>Range</u>	<u>Meridian</u>
NW	15	10 North	1 West	G.&S.R.B.&M.
SW	15	10 North	1 West	G.&S.R.B.&M.
				G.&S.R.B.&M.
				G.&S.R.B.&M.

The locality of this claim with reference to some natural object or permanent monument is as follows: the SW corner of this claim is approximately 15,584 feet West and 18,229 feet North of the South East Corner of Section 36, Township 10 North, Range 1 West, Yavapai County, Arizona. See Location Map of CK 1-178 Map 6 of 6.

DATED AND POSTED on the ground this 15th day of December 2013.  
LOCATOR: PARADIGM AZ LLC

BY:



Greg Ekins, 1/29/2014; Agent for PARADIGM AZ LLC

AMC426576



WHEN RECORDED MAIL TO:  
PARADIGM AZ LLC  
C/O ERWIN & THOMPSON LLP  
P.O. BOX 40817  
RENO, NV 89504

RECEIVED  
BLM AZ STATE OFFICE  
2014 JAN 30 A 9:52  
PHOENIX, ARIZONA

### LOCATION NOTICE FOR LODE MINING CLAIM

NOTICE IS HEREBY GIVEN that the **CK 171** lode mining claim has been located by PARADIGM AZ LLC whose current mailing address is C/O ERWIN & THOMPSON LLP, P.O. Box 40817, Reno NV 89504. The general course of this claim is East to West and it is situated in Yavapai County, Arizona.


This claim is 1500 feet in length and 600 feet in width. This claim runs from the location monument on which this location notice is posted approximately 1490 feet in a(n) Westerly direction to the West end line center and 10 feet in a(n) Easterly direction to the East end line center. This claim is marked by six perimeter monuments, projecting at least 4' above the ground; one at each corner, and one at the center of each end line of the claim. The location monument on which this notice is posted is situated within Section 15, Township 10 North, Range 1 West, Gila and Salt River Base and Meridian, Arizona and the claim includes portions of the following quarter section(s):

<u>1/4</u>	<u>Section</u>	<u>Township</u>	<u>Range</u>	<u>Meridian</u>
SW	15	10 North	1 West	G.&S.R.B.&M.
				G.&S.R.B.&M.
				G.&S.R.B.&M.
				G.&S.R.B.&M.

The actual Common Corner of CK 140/142/171/173 bears South 10' from the Witness Post (mapped as WP 8).

The locality of this claim with reference to some natural object or permanent monument is as follows: the SW corner of this claim is approximately 15,584 feet West and 17,629 feet North of the South East Corner of Section 36, Township 10 North, Range 1 West, Yavapai County, Arizona. See Location Map of CK 1-178 Map 6 of 6.

DATED AND POSTED on the ground this 5th day of December 2013.  
LOCATOR: PARADIGM AZ LLC

BY:  Greg Ekins, 1/29/2014; Agent for PARADIGM AZ LLC

ANCH 26577

**WHEN RECORDED MAIL TO:**  
PARADIGM AZ LLC  
C/O ERWIN & THOMPSON LLP  
P.O. BOX 40817  
RENO, NV 89504

PHOENIX, ARIZONA

2014 JAN 30 A 9:52

RECEIVED  
BLM AZ STATE OFFICE

### LOCATION NOTICE FOR LODE MINING CLAIM

NOTICE IS HEREBY GIVEN that the **CK 172** lode mining claim has been located by PARADIGM AZ LLC whose current mailing address is C/O ERWIN & THOMPSON LLP, P.O. Box 40817, Reno NV 89504. The general course of this claim is East to West and it is situated in Yavapai County, Arizona.


This claim is 1500 feet in length and 600 feet in width. This claim runs from the location monument on which this location notice is posted approximately 10 feet in a(n) Westerly direction to the West end line center and 1490 feet in a(n) Easterly direction to the East end line center. This claim is marked by six perimeter monuments, projecting at least 4' above the ground; one at each corner, and one at the center of each end line of the claim. The location monument on which this notice is posted is situated within Section 15, Township 10 North, Range 1 West, Gila and Salt River Base and Meridian, Arizona and the claim includes portions of the following quarter section(s):

<u>¼</u>	<u>Section</u>	<u>Township</u>	<u>Range</u>	<u>Meridian</u>
SE	15	10 North	1 West	G.&S.R.B.&M.
SW	15	10 North	1 West	G.&S.R.B.&M.

The actual NE Corner of CK 172 bears North 1,450' from the Witness Post (mapped as WP 7). The actual East End Center of CK 172 bears North 1,150' from the Witness Post (mapped as WP 7). The actual East Common Corner of CK 172/174 bears North 850' from the Witness Post (mapped as WP 7).

The locality of this claim with reference to some natural object or permanent monument is as follows: the SW corner of this claim is approximately 14,084 feet West and 17,629 feet North of the South East Corner of Section 36, Township 10 North, Range 1 West, Yavapai County, Arizona. See Location Map of CK 1-178 Map 6 of 6.

DATED AND POSTED on the ground this 5th day of December 2013.  
LOCATOR: PARADIGM AZ LLC

BY:  Greg Ekins, 1/29/2014; Agent for PARADIGM AZ LLC

AHC426578



WHEN RECORDED MAIL TO:  
PARADIGM AZ LLC  
C/O ERWIN & THOMPSON LLP  
P.O. BOX 40817  
RENO, NV 89504

PHOENIX, ARIZONA

2014 JAN 30 A 9:52

RECEIVED  
BLM AZ STATE OFFICE

### LOCATION NOTICE FOR LODE MINING CLAIM

NOTICE IS HEREBY GIVEN that the **CK 173** lode mining claim has been located by PARADIGM AZ LLC whose current mailing address is C/O ERWIN & THOMPSON LLP, P.O. Box 40817, Reno NV 89504. The general course of this claim is East to West and it is situated in Yavapai County, Arizona.


This claim is 1500 feet in length and 600 feet in width. This claim runs from the location monument on which this location notice is posted approximately 1490 feet in a(n) Westerly direction to the West end line center and 10 feet in a(n) Easterly direction to the East end line center. This claim is marked by six perimeter monuments, projecting at least 4' above the ground; one at each corner, and one at the center of each end line of the claim. The location monument on which this notice is posted is situated within Section 15, Township 10 North, Range 1 West, Gila and Salt River Base and Meridian, Arizona and the claim includes portions of the following quarter section(s):

<u>1/4</u>	<u>Section</u>	<u>Township</u>	<u>Range</u>	<u>Meridian</u>
SW	15	10 North	1 West	G.&S.R.B.&M.
				G.&S.R.B.&M.
				G.&S.R.B.&M.

The actual Common Corner of CK 140/142/171/173 bears South 10' from the Witness Post (mapped as WP 8).

The locality of this claim with reference to some natural object or permanent monument is as follows: the SW corner of this claim is approximately 15,584 feet West and 17,029 feet North of the South East Corner of Section 36, Township 10 North, Range 1 West, Yavapai County, Arizona. See Location Map of CK 1-178 Map 6 of 6.

DATED AND POSTED on the ground this 5th day of December 2013.  
LOCATOR: PARADIGM AZ LLC

BY:  Greg Ekins, 1/29/2014; Agent for PARADIGM AZ LLC

110426579

**WHEN RECORDED MAIL TO:**  
PARADIGM AZ LLC  
C/O ERWIN & THOMPSON LLP  
P.O. BOX 40817  
RENO, NV 89504

RECEIVED  
BLM AZ STATE OFFICE  
2014 JAN 30 A 9:52  
PHOENIX, ARIZONA

### LOCATION NOTICE FOR LODE MINING CLAIM

NOTICE IS HEREBY GIVEN that the **CK 174** lode mining claim has been located by PARADIGM AZ LLC whose current mailing address is C/O ERWIN & THOMPSON LLP, P.O. Box 40817, Reno NV 89504. The general course of this claim is East to West and it is situated in Yavapai County, Arizona.

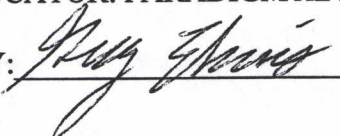
This claim is 1500 feet in length and 600 feet in width. This claim runs from the location monument on which this location notice is posted approximately 10 feet in a(n) Westerly direction to the West end line center and 1490 feet in a(n) Easterly direction to the East end line center. This claim is marked by six perimeter monuments, projecting at least 4' above the ground; one at each corner, and one at the center of each end line of the claim. The location monument on which this notice is posted is situated within Section 15, Township 10 North, Range 1 West, Gila and Salt River Base and Meridian, Arizona and the claim includes portions of the following quarter section(s):

<u>1/4</u>	<u>Section</u>	<u>Township</u>	<u>Range</u>	<u>Meridian</u>
SE	15	10 North	1 West	G.&S.R.B.&M.
SW	15	10 North	1 West	G.&S.R.B.&M.

The actual East Common Corner of CK 172/174 bears North 850' from the Witness Post (mapped as WP 7). The actual East End Center of CK 174 bears North 550' from the Witness Post (mapped as WP 7). The actual East Common Corner of CK 174/176 bears North 250' from the Witness Post (mapped as WP 7).

The locality of this claim with reference to some natural object or permanent monument is as follows: the SW corner of this claim is approximately 14,084 feet West and 17,029 feet North of the South East Corner of Section 36, Township 10 North, Range 1 West, Yavapai County, Arizona. See Location Map of CK 1-178 Map 6 of 6.

DATED AND POSTED on the ground this 5th day of December 2013.  
LOCATOR: PARADIGM AZ LLC

BY:  Greg Ekins, 1/29/2014; Agent for PARADIGM AZ LLC

AMC126580



WHEN RECORDED MAIL TO:  
PARADIGM AZ LLC  
C/O ERWIN & THOMPSON LLP  
P.O. BOX 40817  
RENO, NV 89504

RECEIVED  
BLM AZ STATE OFFICE  
2014 JAN 30 A 9:53  
PHOENIX, ARIZONA

### LOCATION NOTICE FOR LODE MINING CLAIM


NOTICE IS HEREBY GIVEN that the **CK 175** lode mining claim has been located by PARADIGM AZ LLC whose current mailing address is C/O ERWIN & THOMPSON LLP, P.O. Box 40817, Reno NV 89504. The general course of this claim is East to West and it is situated in Yavapai County, Arizona.

This claim is 1500 feet in length and 600 feet in width. This claim runs from the location monument on which this location notice is posted approximately 1490 feet in a(n) Westerly direction to the West end line center and 10 feet in a(n) Easterly direction to the East end line center. This claim is marked by six perimeter monuments, projecting at least 4' above the ground; one at each corner, and one at the center of each end line of the claim. The location monument on which this notice is posted is situated within Section 15, Township 10 North, Range 1 West, Gila and Salt River Base and Meridian, Arizona and the claim includes portions of the following quarter section(s):

<u>1/4</u>	<u>Section</u>	<u>Township</u>	<u>Range</u>	<u>Meridian</u>
SW	15	10 North	1 West	G.&S.R.B.&M.
				G.&S.R.B.&M.
				G.&S.R.B.&M.
				G.&S.R.B.&M.

The locality of this claim with reference to some natural object or permanent monument is as follows: the SW corner of this claim is approximately 15,584 feet West and 16,429 feet North of the South East Corner of Section 36, Township 10 North, Range 1 West, Yavapai County, Arizona. See Location Map of CK 1-178 Map 6 of 6.

DATED AND POSTED on the ground this 5th day of December 2013.  
LOCATOR: PARADIGM AZ LLC

BY:  Greg Ekins, 1/29/2014; Agent for PARADIGM AZ LLC

AMC426581

**WHEN RECORDED MAIL TO:**  
PARADIGM AZ LLC  
C/O ERWIN & THOMPSON LLP  
P.O. BOX 40817  
RENO, NV 89504

RECEIVED  
BLM AZ STATE OFFICE  
2014 JAN 30 A 9:53  
PHOENIX, ARIZONA

### LOCATION NOTICE FOR LODE MINING CLAIM

NOTICE IS HEREBY GIVEN that the **CK 176** lode mining claim has been located by PARADIGM AZ LLC whose current mailing address is C/O ERWIN & THOMPSON LLP, P.O. Box 40817, Reno NV 89504. The general course of this claim is East to West and it is situated in Yavapai County, Arizona.

This claim is 1500 feet in length and 600 feet in width. This claim runs from the location monument on which this location notice is posted approximately 10 feet in a(n) Westerly direction to the West end line center and 1490 feet in a(n) Easterly direction to the East end line center. This claim is marked by six perimeter monuments, projecting at least 4' above the ground; one at each corner, and one at the center of each end line of the claim. The location monument on which this notice is posted is situated within Section 15, Township 10 North, Range 1 West, Gila and Salt River Base and Meridian, Arizona and the claim includes portions of the following quarter section(s):

<u>¼</u>	<u>Section</u>	<u>Township</u>	<u>Range</u>	<u>Meridian</u>
SE	15	10 North	1 West	G.&S.R.B.&M.
SW	15	10 North	1 West	G.&S.R.B.&M.

The actual East Common Corner of CK 174/176 bears North 250' from the Witness Post (mapped as WP 7). The actual East End Center of CK 176 bears South 50' from the Witness Post (mapped as WP 7). The actual East Common Corner of CK 176/178 bears South 350' from the Witness Post (mapped as WP 7).

The locality of this claim with reference to some natural object or permanent monument is as follows: the SW corner of this claim is approximately 14,084 feet West and 16,429 feet North of the South East Corner of Section 36, Township 10 North, Range 1 West, Yavapai County, Arizona. See Location Map of CK 1-178 Map 6 of 6.

DATED AND POSTED on the ground this 5th day of December 2013.  
LOCATOR: PARADIGM AZ LLC

BY: 

Greg Ekins, 1/29/2014; Agent for PARADIGM AZ LLC

AMC426502



**WHEN RECORDED MAIL TO:**

PARADIGM AZ LLC  
C/O ERWIN & THOMPSON LLP  
P.O. BOX 40817  
RENO, NV 89504

RECEIVED  
DLMAZ STATE OFFICE  
2014 JAN 30 A 9:53  
PHOENIX, ARIZONA

**LOCATION NOTICE FOR LODE MINING CLAIM**

NOTICE IS HEREBY GIVEN that the **CK 177** lode mining claim has been located by PARADIGM AZ LLC whose current mailing address is C/O ERWIN & THOMPSON LLP, P.O. Box 40817, Reno NV 89504. The general course of this claim is East to West and it is situated in Yavapai County, Arizona.


This claim is 1500 feet in length and 600 feet in width. This claim runs from the location monument on which this location notice is posted approximately 1490 feet in a(n) Westerly direction to the West end line center and 10 feet in a(n) Easterly direction to the East end line center. This claim is marked by six perimeter monuments, projecting at least 4' above the ground; one at each corner, and one at the center of each end line of the claim. The location monument on which this notice is posted is situated within Section 15, Township 10 North, Range 1 West, Gila and Salt River Base and Meridian, Arizona and the claim includes portions of the following quarter section(s):

<u>1/4</u>	<u>Section</u>	<u>Township</u>	<u>Range</u>	<u>Meridian</u>
SW	15	10 North	1 West	G.&S.R.B.&M.
NW	22	10 North	1 West	G.&S.R.B.&M.
				G.&S.R.B.&M.
				G.&S.R.B.&M.

The locality of this claim with reference to some natural object or permanent monument is as follows: the SW corner of this claim is approximately 15,584 feet West and 15,829 feet North of the South East Corner of Section 36, Township 10 North, Range 1 West, Yavapai County, Arizona. See Location Map of CK 1-178 Map 6 of 6.

DATED AND POSTED on the ground this 5th day of December 2013.

LOCATOR: PARADIGM AZ LLC

BY: 

Greg Ekins, 1/29/2014; Agent for PARADIGM AZ LLC

AIIC426583

**WHEN RECORDED MAIL TO:**

PARADIGM AZ LLC  
C/O ERWIN & THOMPSON LLP  
P.O. BOX 40817  
RENO, NV 89504

PHOENIX, ARIZONA

2013 JAN 30 A 9:53

RECEIVED  
BLM AZ STATE OFFICE

**LOCATION NOTICE FOR LODE MINING CLAIM**

NOTICE IS HEREBY GIVEN that the **CK 178** lode mining claim has been located by PARADIGM AZ LLC whose current mailing address is C/O ERWIN & THOMPSON LLP, P.O. Box 40817, Reno NV 89504. The general course of this claim is East to West and it is situated in Yavapai County, Arizona.

This claim is 1500 feet in length and 600 feet in width. This claim runs from the location monument on which this location notice is posted approximately 10 feet in a(n) Westerly direction to the West end line center and 1490 feet in a(n) Easterly direction to the East end line center. This claim is marked by six perimeter monuments, projecting at least 4' above the ground; one at each corner, and one at the center of each end line of the claim. The location monument on which this notice is posted is situated within Section 15, Township 10 North, Range 1 West, Gila and Salt River Base and Meridian, Arizona and the claim includes portions of the following quarter section(s):

<u>¼</u>	<u>Section</u>	<u>Township</u>	<u>Range</u>	<u>Meridian</u>
SE	15	10 North	1 West	G.&S.R.B.&M.
SW	15	10 North	1 West	G.&S.R.B.&M.
NW	22	10 North	1 West	G.&S.R.B.&M.
NE	22	10 North	1 West	G.&S.R.B.&M.


The actual East Common Corner of CK 176/178 bears South 350' from the Witness Post (mapped as WP 7). The actual East End center of CK 178 bears South 650' from the Witness Post (WP 7). The actual South East Corner of CK 178 bears South 950' from the Witness Post (mapped as WP 7).

The locality of this claim with reference to some natural object or permanent monument is as follows: the SW corner of this claim is approximately 14,084 feet West and 15,829 feet North of the South East Corner of Section 36, Township 10 North, Range 1 West, Yavapai County, Arizona. See Location Map of CK 1-178 Map 6 of 6.

DATED AND POSTED on the ground this 5th day of December 2013.

LOCATOR: PARADIGM AZ LLC

BY:



Greg Ekins, 1/29/2014; Agent for PARADIGM AZ LLC

ANC 426584



RUN TIME: 11:33 AM

DEPARTMENT OF INTERIOR  
BUREAU OF LAND MANAGEMENT

RUN DATE: 02/18/2014  
Page 1 of 1

Input Parameters for Geographic Report with Land

System Id = CR

Admin State = AZ

Geo State =

Casetype Begins With

Case Disp Txt = AUTHORIZED, CANCELLED, EXPIRED, PENDING, REJECTED, RELINQUISHED, VOID, WITHDRAWN

Mer Twp Rng = 14 0100N 0010W

Section = 007, 008, 009, 010, 015, 016, 017, 018, 019, 020, 021, 022, 999

Mtrs =

Commodity =

Commodity Txt =

Pending Org =

Pend Org Decode =

Total Rows Returned: 5

NO WARRANTY IS MADE BY BLM FOR USE OF THE DATA  
FOR PURPOSES NOT INTENDED BY BLM

RUN TIME: 11:33 AM

UNITED STATES DEPARTMENT OF INTERIOR  
BUREAU OF LAND MANAGEMENT  
GEOGRAPHIC REPORT WITH LAND  
Sorted by Serial Number

RUN DATE: 02/18/2014  
Page 1 of 1

Serial Number: AZA 028558  
Total Case Acres: 25,517.000

<u>Casetype</u>	<u>Case Disp</u>	14	0100N	0010W	<u>Sect</u>	<u>Sur Typ</u>	<u>Sur Num</u>	<u>Suff</u>	<u>Subdivision</u>	<u>Act Pend</u>
232107	AUTHORIZED				007	FF			PART NWNW;	
					018	FF			PART SENW,E2SW,SWSE;	
					019	FF			PART W2NE,E2NW,NESW;	

Serial Number: AZA 034653  
Total Case Acres: 3.700

<u>Casetype</u>	<u>Case Disp</u>	14	0100N	0010W	<u>Sect</u>	<u>Sur Typ</u>	<u>Sur Num</u>	<u>Suff</u>	<u>Subdivision</u>	<u>Act Pend</u>
276701	AUTHORIZED				010	FF			PORTION OF;	
					015	FF			PORTION OF;	





$$\begin{array}{r} 22.5 \\ 2925 \\ 915 \\ \hline 261.5 \end{array}$$

$$\begin{array}{r} 162 \\ 11400 \\ 1134 \\ \hline 60 \end{array}$$

$$\begin{array}{r} 11400 \\ 5400 \\ 1900 \\ \hline 609 \end{array}$$

$$\begin{array}{r} 1500 \\ 1500 \\ \hline 0 \end{array}$$

$$\begin{array}{r} 162 \\ 15000 \\ 1458 \\ \hline 420 \end{array}$$

$$\begin{array}{r} 162 \\ 18 \\ \hline 1296 \\ 162 \\ \hline 2916 \end{array}$$



## YAVAPAI COUNTY

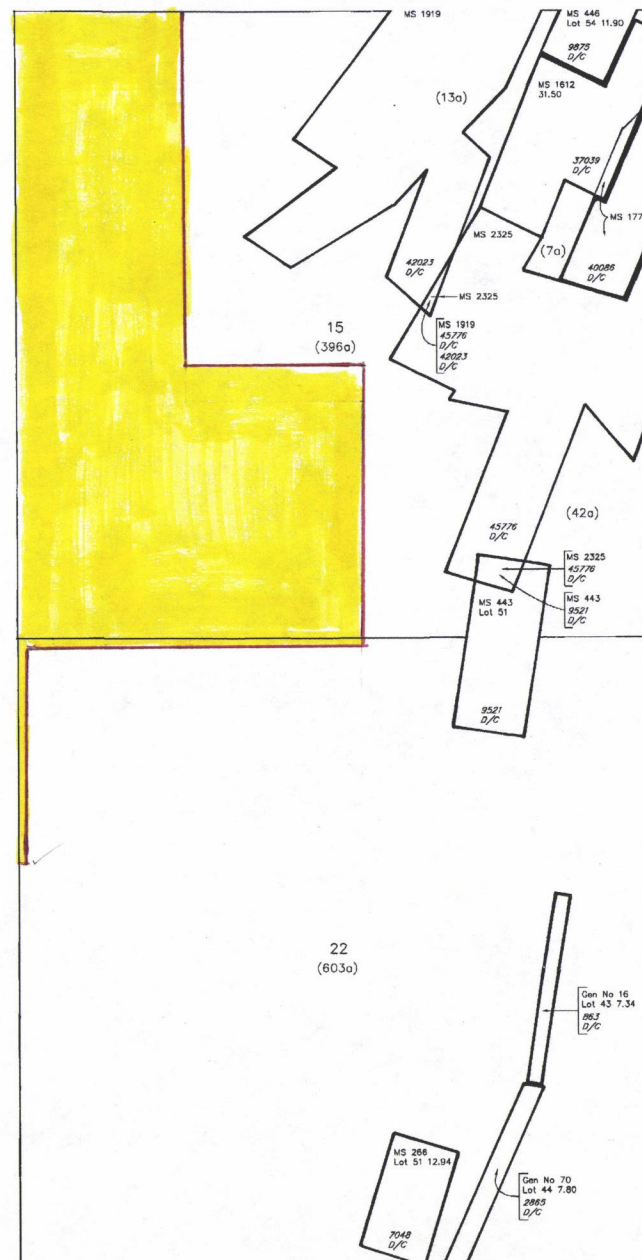
**MTP**  
**SUPPL SECS 15,22**

FOR ORDERS AFFECTING DISPOSAL OR USE OF  
UNIDENTIFIED LANDS WITHDRAWN FOR CLASSIFICATION,  
MINERALS, WATER AND/OR OTHER PUBLIC PURPOSES,  
REFER TO INDEX OF MISCELLANEOUS DOCUMENTS.

PROTRACTION DIAGRAM NO 16

DIST NO 2

All Tp included in Wall Prescott NF Proc 6 10/21/1899



SCALE in chains

5 0 5 10 20

**WARNING STATEMENT**  
This plot is the Bureau's Record of Title, and should be used only as a graphic display of the township survey data. Records hereon do not reflect title changes which may have been effected by lateral movements of rivers or other bodies of water. Refer to the cadastral surveys for official survey information.

NO 3

CURRENT TO	BT	
5-31-2005	PV	T 10 N
		R 1 W

$$\begin{array}{r} 1500 \\ 12000 \end{array}$$

$$12000$$

$$\begin{array}{r} 162 \overline{) 12000} \\ \underline{1134} \phantom{00} \\ 660 \end{array}$$

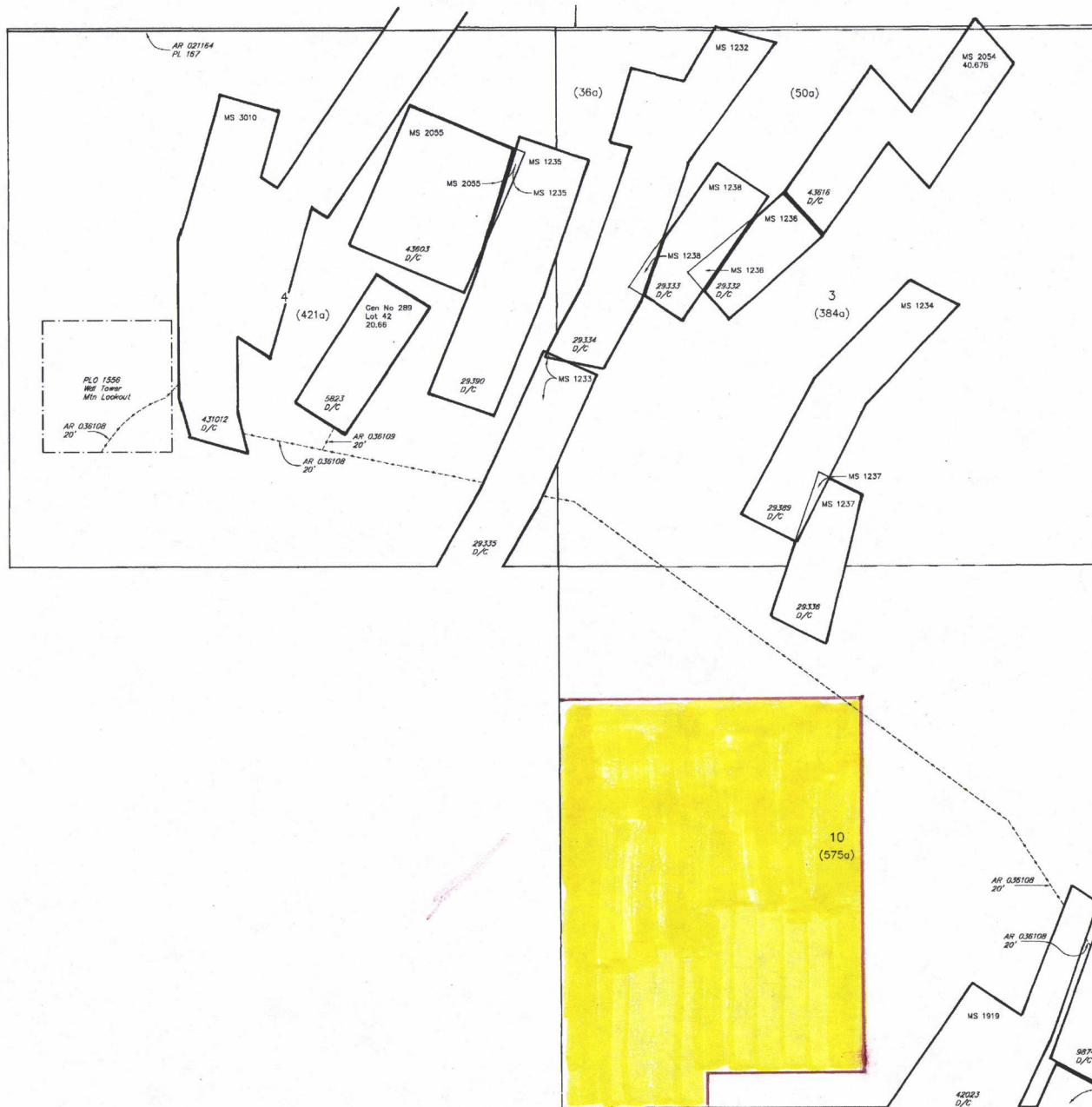
$$\begin{array}{r} 4 \\ 54 \overline{) 2400} \\ \underline{216} \phantom{00} \\ 240 \end{array}$$

$$\begin{array}{r} 33 \\ 54 \overline{) 1800} \\ \underline{162} \phantom{00} \end{array}$$



## YAVAPAI COUNTY

**MTP**  
**SUPPL SECS 3,4,10**

[illegible]

FOR ORDERS AFFECTING DISPOSAL OR USE OF  
UNIDENTIFIED LANDS WITHDRAWN FOR CLASSIFICATION;  
MINERALS, WATER AND/OR OTHER PUBLIC PURPOSES;  
REFER TO INDEX OF MISCELLANEOUS DOCUMENTS.

PROTRACTION DIAGRAM NO 16

DIST NO 2

*All Tp included in Wdl Prescott NF Proc 6 10/21/1899*

NO 2

CURRENT TO	BT	
5-31-2005	PV	T 10 N R 1 W

**WARNING STATEMENT**  
This plot is the Bureau's Record of Title, and should be used only as a graphic display of the township survey data. Records hereon do not reflect title changes which may have been effected by lateral movements of rivers or other bodies of water. Refer to the cadastral surveys for official survey information.

SCALE in chains

$$\begin{array}{r} 54 \\ 216 \overline{) 2916} \\ \underline{216} \phantom{00} \\ 756 \phantom{00} \\ \underline{756} \phantom{00} \\ 0 \end{array}$$

$$\begin{array}{r} 54 \\ 420 \overline{) 1500} \\ \underline{420} \phantom{00} \\ 660 \phantom{00} \\ \underline{660} \phantom{00} \\ 0 \end{array}$$

$$\begin{array}{r} 54 \\ 72 \overline{) 396} \\ \underline{360} \phantom{00} \\ 36 \phantom{00} \\ \underline{36} \phantom{00} \\ 0 \end{array}$$

$$\begin{array}{r} 54 \\ 98 \overline{) 5280} \\ \underline{490} \phantom{00} \\ 380 \phantom{00} \end{array}$$